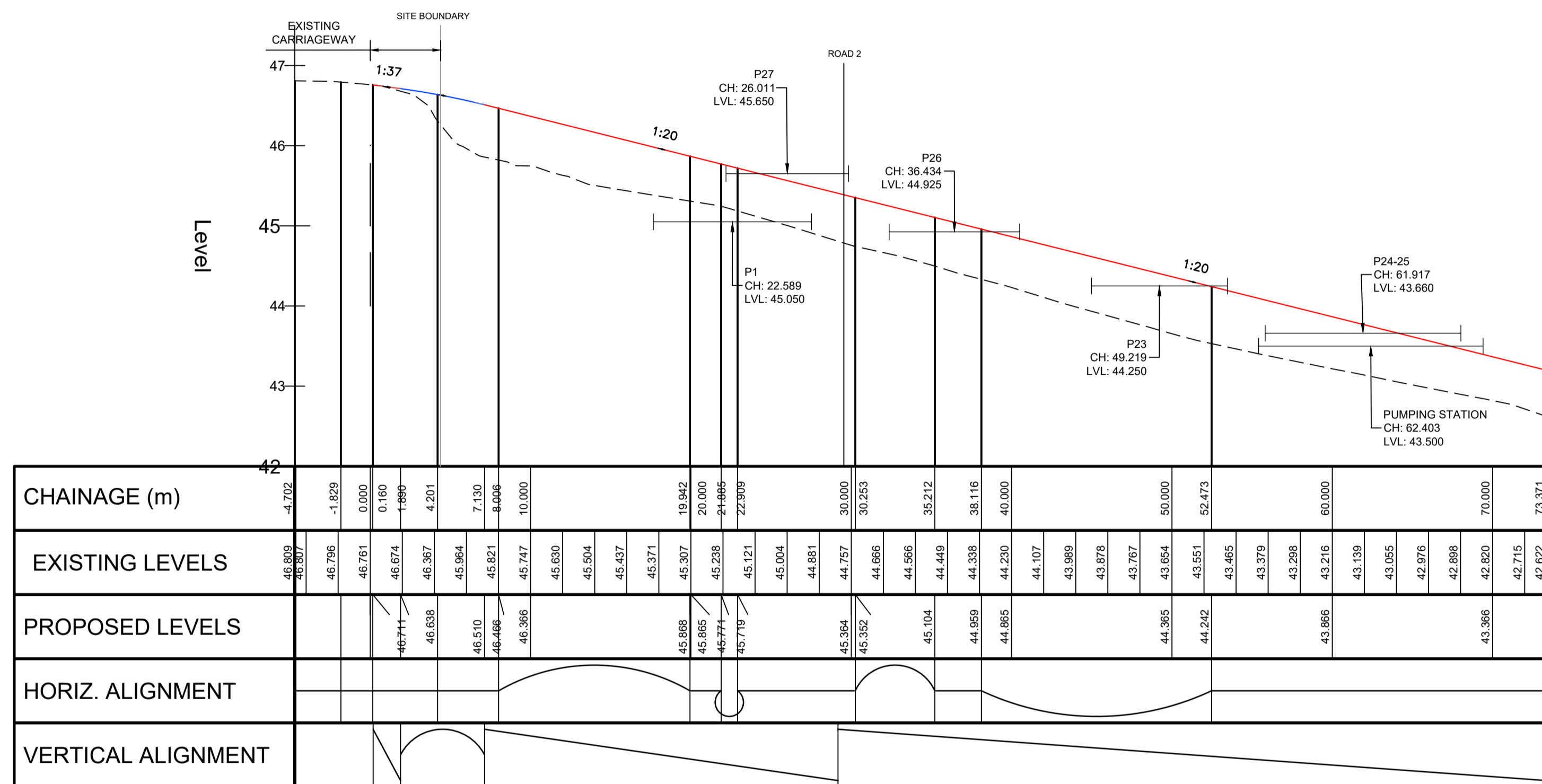
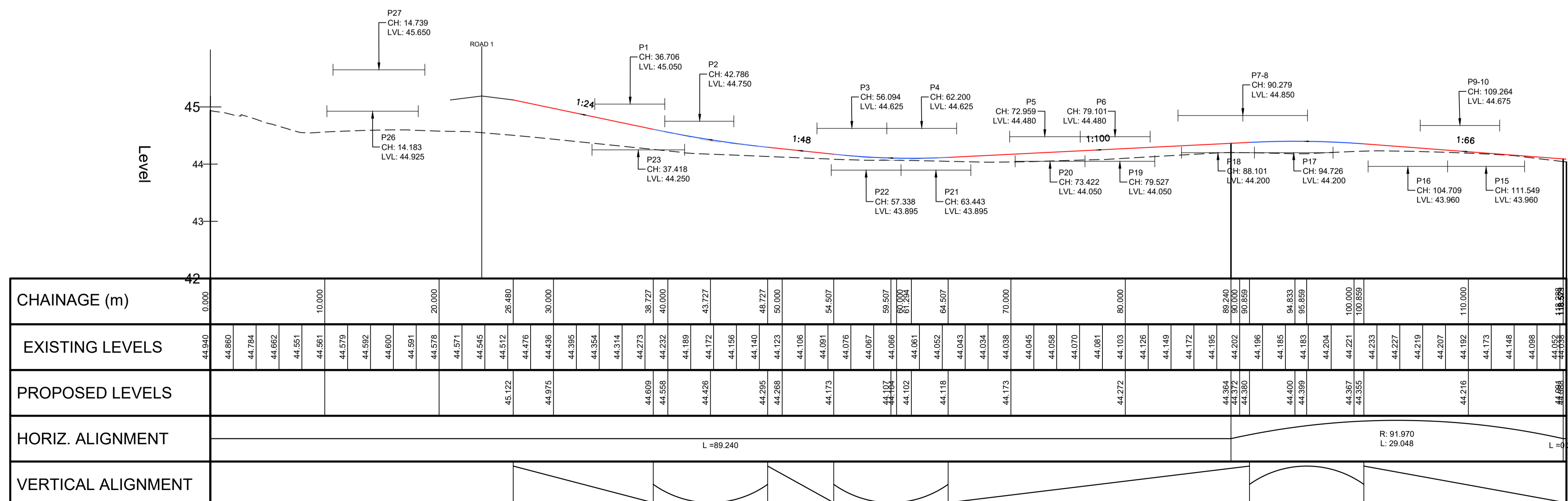


VERTICAL ALIGNMENT - ROAD 1
SCALE: H 1:250,V 1:50. DATUM: 42.000

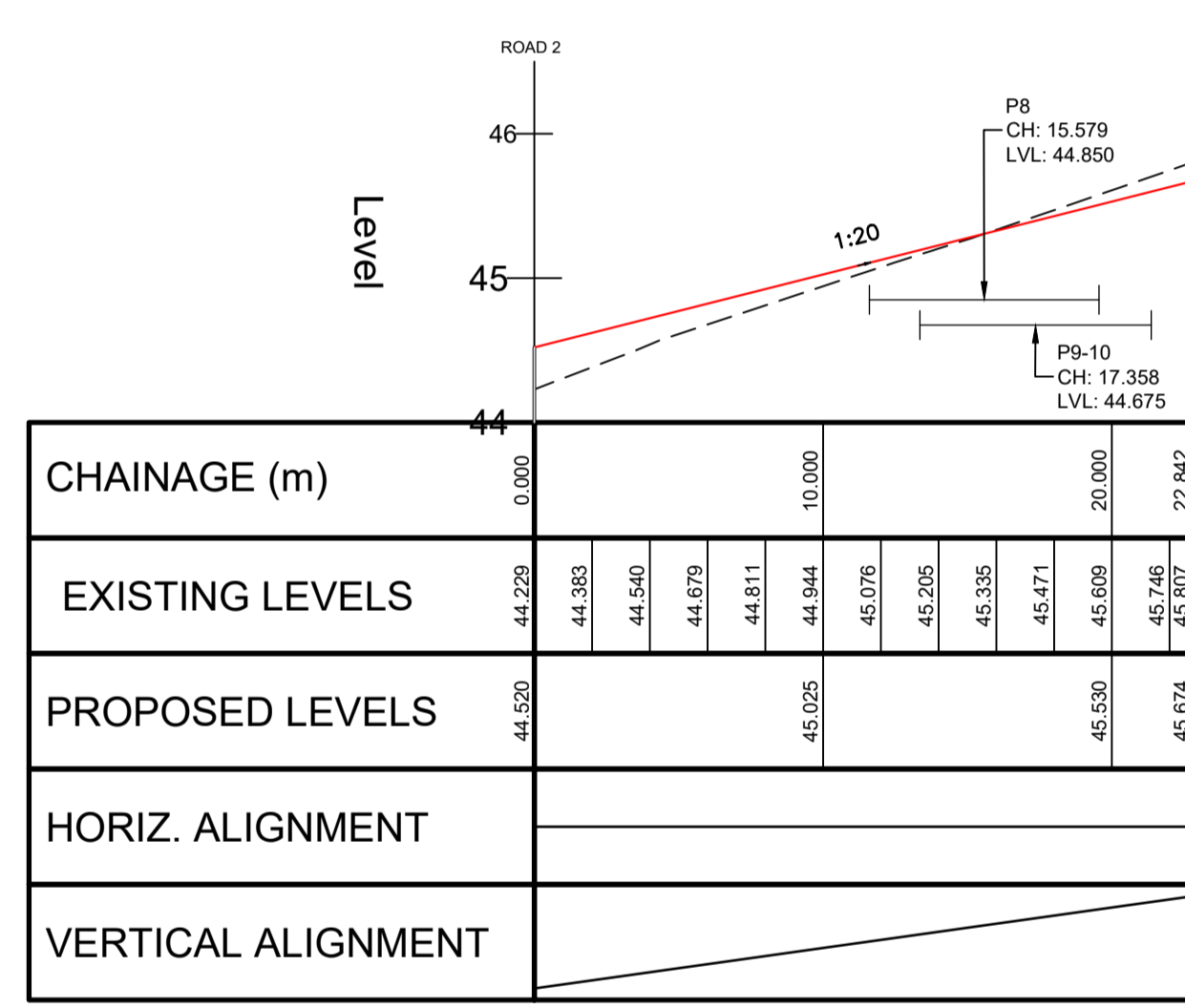


VERTICAL ALIGNMENT - ROAD 2
SCALE: H 1:250,V 1:50. DATUM: 42.000



SITE PLAN SCALE 1:1000

VERTICAL ALIGNMENT - ROAD 3
SCALE: H 1:250,V 1:50. DATUM: 44.000



- NOTES**
1. ALL DIMENSIONS ARE IN MILLIMETRES U.N.O. ON THE DRAWING. ALL LEVELS IN METERS
 2. THIS DRAWING IS TO BE READ IN CONJUNCTION WITH ALL OTHER RELEVANT ENGINEER'S AND ARCHITECT'S DRAWINGS AND RELEVANT SPECIFICATION CLAUSES
 3. ALL WORKS IN ACCORDANCE WITH SPECIFICATION FOR HIGHWAY WORKS
 4. LOCATION OF ALL EXISTING SERVICES TO BE CONFIRMED BY CONTRACTOR

KEY
--- EXISTING GROUND LEVEL

REV	DATE	DESCRIPTION	BY	CHK	APP
P02	15.12.23	UPDATED TO REFLECT NEW BASE LAYOUT	WH	IR	AC
P01	11.10.23	FIRST ISSUE	WH	IR	AC

PLANNING

CLIENT

DU CONSTRUCTION LTD
CONTRACTOR/YSR ADELADU - BUILDING CONTRACTORS

T: 01407 762784
E: info@duconstructionltd.co.uk

PROJECT

Y Gamedd Llanfairpwll

TITLE

Vertical Alignments

DATRY'S

Unit 6 Block A, Dwy Ffwrta
Carmarthen, LL55 1TH
Tel: 01286 670027

Head Office
Suite 4A, Bronzed House
Wynham Road, Misk, CV7 1BP
Tel: 01352 706205
info@datrys.coop | www.datrys.net

DRAWN	WH	CHECKED	IR	PASSED	AC
DATE	11.10.23	CLIENT'S REF.			
SCALE AT A1	AS SHOWN	AUTOCAD REF.	20086/401		

DRAWING No. **20086/401** REVISION **P02**