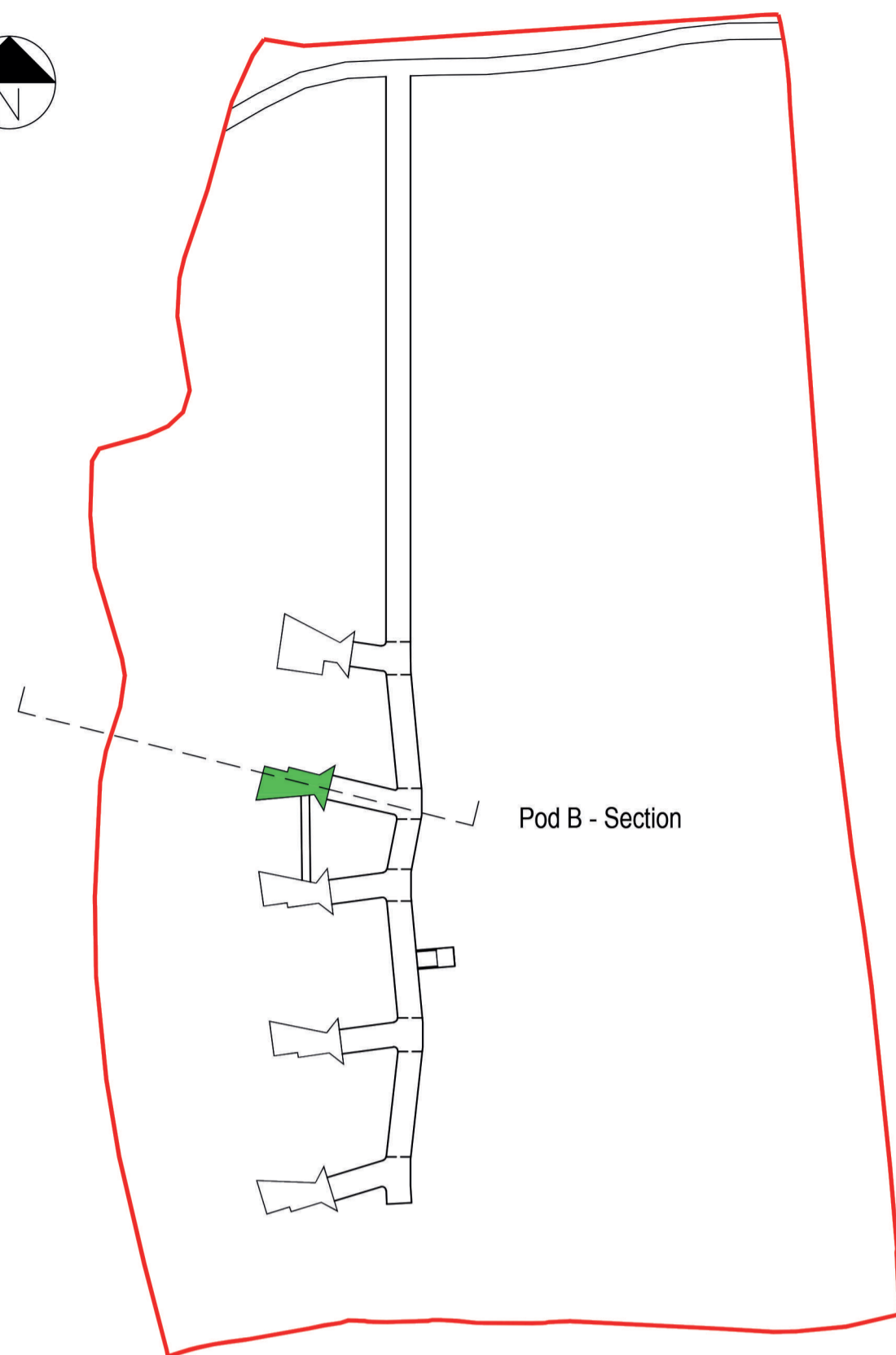
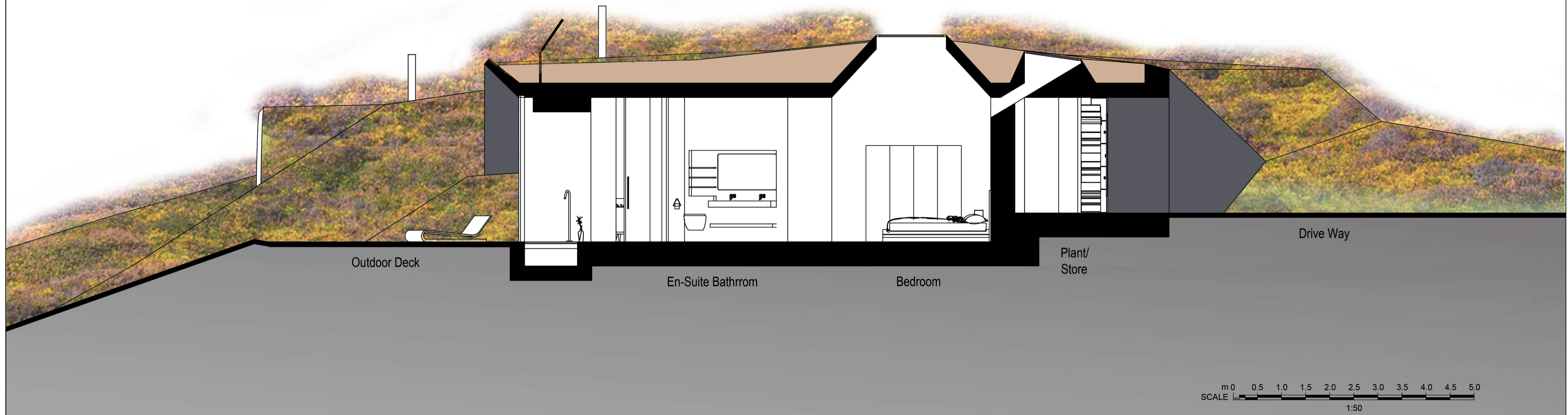


NOTES

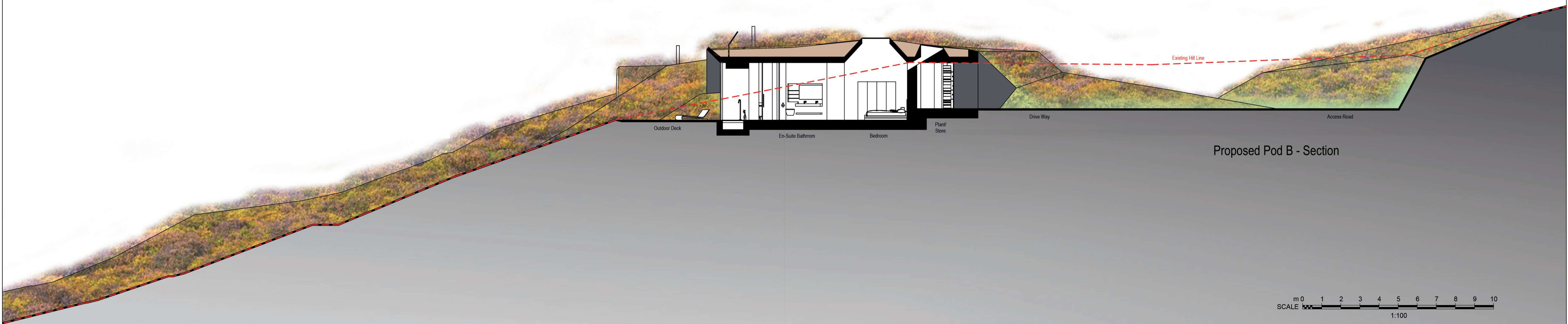
Copyright. All rights reserved.
 This drawing must not be reproduced without permission.
 This drawing must not be scaled. Dimensions are in millimetres unless specified.



Pod B - Section



m 0 0.5 1.0 1.5 2.0 2.5 3.0 3.5 4.0 4.5 5.0
 SCALE 1:50



Proposed Pod B - Section

m 0 1 2 3 4 5 6 7 8 9 10
 SCALE 1:100

PI	23.07.21	Planning Issue	JH	MA
PD	14.06.21	Final Issue	JH	MA
REV	DATE	REVISION NOTE	BY	CHECK



SNOWDONIA PODS
 PROPOSED SECTION SHEET 2
 2707_10602 REV P1
 STATUS | PLANNING SCALE | VARIES
 DRAWN BY | JH DATE | 25.05.21
 SNW_EWA_ZZ_ZZ_DR_A_10602

Wellfield Chester Road Preston Brook WA7 3BA
 T: +44 (0)1928 752 200 E: info@ewa.co.uk