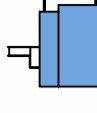
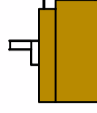





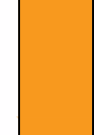







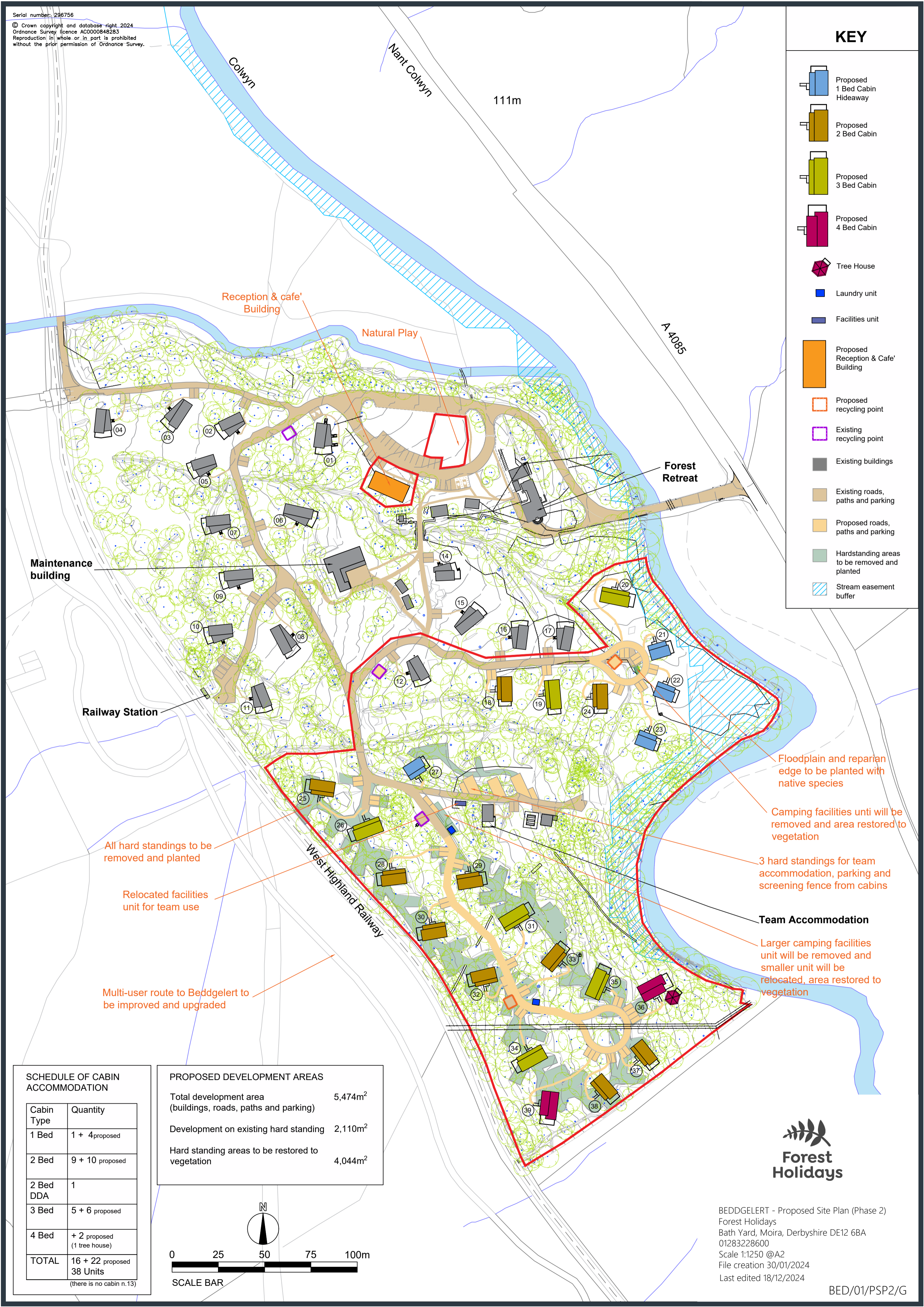


**KEY**

-  Proposed 1 Bed Cabin Hideaway
-  Proposed 2 Bed Cabin
-  Proposed 3 Bed Cabin
-  Proposed 4 Bed Cabin
-  Tree House
-  Laundry unit
-  Facilities unit
-  Proposed Reception & Cafe' Building
-  Proposed recycling point
-  Existing recycling point
-  Existing buildings
-  Existing roads, paths and parking
-  Proposed roads, paths and parking
-  Hardstanding areas to be removed and planted
-  Stream easement buffer



**SCHEDULE OF CABIN ACCOMMODATION**

Cabin Type	Quantity
1 Bed	1 + 4 proposed
2 Bed	9 + 10 proposed
2 Bed DDA	1
3 Bed	5 + 6 proposed
4 Bed	+ 2 proposed (1 tree house)
<b>TOTAL</b>	<b>16 + 22 proposed 38 Units</b>

(there is no cabin n.13)

**PROPOSED DEVELOPMENT AREAS**

Total development area (buildings, roads, paths and parking)	5,474m <sup>2</sup>
Development on existing hard standing	2,110m <sup>2</sup>
Hard standing areas to be restored to vegetation	4,044m <sup>2</sup>

