

## Application for Planning Permission

### Town and Country Planning Act 1990

#### Publication of applications on planning authority websites

Please note that the information provided on this application form and in supporting documents may be published on the Authority's website. If you require any further clarification, please contact the Authority's planning department.

#### Site Details

If you cannot provide a postcode, the description of site location must be completed. Please provide the most accurate site description you can, to help locate the site - for example "field to the North of the Post Office".

Number  Suffix

Property Name

Address Line 1

Address Line 2

Town/city

Postcode

Description of site location (must be completed if postcode is not known)

Easting (x)

Northing (y)

Description

#### Applicant Details

## Name/Company

Title

First name

Surname

Company Name

## Address

Address line 1

Address line 2

Address line 3

Town/City

Country

Postcode

Are you an agent acting on behalf of the applicant?

Yes

No

## Contact Details

Primary number

Secondary number

Email address

## Agent Details

Reference:

## Name/Company

Title

Mr

First name

Rhys

Surname

Davies

Company Name

Cadnant Planning

## Address

Address line 1

20 Connaught House

Address line 2

Riverside Business Park

Address line 3

Benarth Road

Town/City

Conwy

Country

United Kingdom

Postcode

LL32 8UB

## Contact Details

Primary number

01492581800

Secondary number

Email address

info@cadnantplanning.co.uk

## Site Area

What is the site area?

0.73

Reference:

Scale

Hectares

Does your proposal involve the construction of a new building which would result in the loss or gain of public open space?

- Yes  
 No

## Description of the Proposal

### Description

Please describe the proposed development including any change of use

Full planning permission for the demolition of existing dwelling and the erection of 11 open market dwellings and 2 affordable dwellings together with associated works.

Has the work or change of use already started?

- Yes  
 No

## Existing Use

Please describe the current use of the site

Site mostly comprises of the existing residential dwelling and its curtilage.  
Small woodland to the north of the site.

Is the site currently vacant?

- Yes  
 No

### Does the proposal involve any of the following?

Land which is known or suspected to be contaminated for all or part of the site

- Yes  
 No

A proposed use that would be particularly vulnerable to the presence of contamination

- Yes  
 No

### Application advice

If you have said Yes to any of the above, you will need to submit an appropriate contamination assessment.

Does your proposal involve the construction of a new building?

- Yes  
 No

If Yes, please complete the following information regarding the element of the site area which is in previously developed land or greenfield land

Area of previously developed land proposed for new development

0.50

hectares

Reference:

Area of greenfield land proposed for new development

0.23

hectares

## Materials

Does the proposed development require any materials to be used in the build?

- Yes  
 No

Please provide a description of existing and proposed materials and finishes to be used in the build (including type, colour and name for each material)

**Type:**

Walls

**Existing materials and finishes:**

n/a

**Proposed materials and finishes:**

Timber cladding Coloured render

**Type:**

Roof

**Existing materials and finishes:**

n/a

**Proposed materials and finishes:**

Slate/ tile

Are you supplying additional information on submitted plans, drawings or a design and access statement?

- Yes  
 No

## Pedestrian and Vehicle Access, Roads and Rights of Way

Is a new or altered vehicle or pedestrian access proposed to or from the public highway?

- Yes  
 No

Are there any new public roads to be provided within the site?

- Yes  
 No

Are there any new public rights of way to be provided within or adjacent to the site?

- Yes  
 No

Do the proposals require any diversions/extinguishments and/or creation of rights of way?

- Yes  
 No

Please show details of any existing or proposed rights of way on or adjacent to the site, as well as any alterations to pedestrian and vehicle access, on your plans or drawings.

Reference:

## Vehicle Parking

Is vehicle parking relevant to this proposal?

- Yes  
 No

Please provide information on the existing and proposed number of on-site parking and cycling spaces on your plans.

## Trees and Hedges

Are there trees or hedges on the proposed development site?

- Yes  
 No

And/or: Are there trees or hedges on land adjacent to the proposed development site that could influence the development or might be important as part of the local landscape character?

- Yes  
 No

If Yes to either or both of the above, you will need to provide a full tree survey with accompanying plan before your application can be determined. Your local planning authority should make clear on its website what the survey should contain, in accordance with the current 'BS5837: Trees in relation to design, demolition and construction - Recommendations'

## Assessment of Flood Risk

Is the site within an area at risk of flooding?

- Yes  
 No

[Refer to the Welsh Government's Development Advice Maps website.](#)

Is your proposal within 20 metres of a watercourse (e.g. river, stream or beck)?

- Yes  
 No

Will the proposal increase the flood risk elsewhere?

- Yes  
 No

From 7 January 2019, all new developments of more than 1 dwelling house or where the construction area is 100 square metres or more, require Sustainable Drainage Systems (SuDS) for surface water designed and built in accordance with the Welsh Ministers' [Statutory SuDS Standards](#). SuDS Schemes must be approved by your local authority acting in its SuDS Approving Body (SAB) role. Please contact your local authority for details of how to apply.

How will surface water be disposed of?

- Sustainable drainage system  
 Existing water course  
 Soakaway  
 Main sewer  
 Pond/lake

## Biodiversity and Geological Conservation

To assist in answering the following questions refer to the help text. The help text provides further information on when there is a reasonable likelihood that any important biodiversity or geological conservation features may be present or nearby and whether they are likely to be affected by your proposals.

Having referred to the help text, is there a reasonable likelihood of the following being affected adversely or conserved and enhanced within the application site, or on land adjacent to or near the application site?

a) Protected and priority species

- Yes, on the development site  
 Yes, on land adjacent to or near the proposed development  
 No

b) Designated sites, important habitats or other biodiversity features

- Yes, on the development site  
 Yes, on land adjacent to or near the proposed development  
 No

c) Features of geological conservation importance

- Yes, on the development site  
 Yes, on land adjacent to or near the proposed development  
 No

### Supporting information requirements

Where a development proposal is likely to affect features of biodiversity or geological conservation interest, you will need to submit, with the application, sufficient information and assessments to allow the local planning authority to determine the proposal.

Failure to submit all information required will result in your application being deemed invalid. It will not be considered valid until all information required by the local planning authority has been submitted.

Your local planning authority will be able to advise on the content of any assessments that may be required.

## Foul Sewage

Please state how foul sewage is to be disposed of:

- Mains sewer  
 Septic tank  
 Package treatment plant  
 Cess pit  
 Other  
 Unknown

Are you proposing to connect to the existing drainage system?

- Yes  
 No  
 Unknown

If Yes, please include the details of the existing system on the application drawings and state the plan(s)/drawing(s) references

Proposed Drainage Layout 008 P02

## Waste Storage and Collection

Do the plans incorporate areas to store and aid the collection of waste and have arrangements been made for the separate storage and collection of recyclable waste?

- Yes  
 No

## Trade Effluent

Does the proposal involve the need to dispose of trade effluents or trade waste?

- Yes  
 No

## Residential/Dwelling Units

Does your proposal include the gain, loss or change of use of residential units?

- Yes  
 No

**If you answered "yes" to the question above, please specify the existing and proposed number of market and affordable dwellings on the attached plans.**

## All Types of Development: Non-Residential Floorspace

Does your proposal involve the loss, gain or change of use of non-residential floorspace?

- Yes  
 No

## Employment

Will the proposed development require the employment of any staff?

- Yes  
 No

## Hours of Opening

Are Hours of Opening relevant to this proposal?

- Yes  
 No

## Industrial or Commercial Processes and Machinery

Does this proposal involve the carrying out of industrial or commercial activities and processes?

- Yes  
 No



Is the proposal for a waste management development?

- Yes
- No

## Renewable and Low Carbon Energy

Does your proposal involve the installation of a standalone renewable or low-carbon energy development?

- Yes
- No

## Hazardous Substances

Does the proposal involve the use or storage of Hazardous Substances?

- Yes
- No

## Neighbour and Community Consultation

Have you consulted your neighbours or the local community about the proposal?

- Yes
- No

If Yes, please provide details

Pre-application consultation letters sent out as part of the PAC process.

## Site Visit

Can the site be seen from a public road, public footpath, bridleway or other public land?

- Yes
- No

If the planning authority needs to make an appointment to carry out a site visit, whom should they contact? (Please select only one)

- The agent
- The applicant
- Other person

## Pre-application Advice

Has pre-application advice been sought from the local planning authority about this application?

- Yes
- No

**If Yes, please complete the following information about the advice you were given (this will help the authority to deal with this application more efficiently):**

Officer name:

Reference:

Title

Mr

First Name

James

Surname

Chan

Reference

ENQ/32301

Date (must be pre-application submission)

31/08/2023

Details of the pre-application advice received

The development proposal will provide a net total of 11 no. market dwellinghouses within the Conwy Urban Area settlement boundary during the period of housing supply shortfall. Points raised in relation to scheme resulting in a backland housing estate development and possible impacts in terms of visual amenity and the character of this residential area, residential amenity. No details submitted to assess the biodiversity, drainage, Welsh language, cultural heritage and highway impact of the development.

## Authority Employee/Member

With respect to the Authority, is the applicant or agent one of the following:

- (a) a member of staff
- (b) an elected member
- (c) related to a member of staff
- (d) related to an elected member

Do any of these statements apply to you?

- Yes  
 No

## Ownership Certificates

Town and Country Planning (Development Management Procedure) (Wales) Order 2012

Please answer the following questions to determine which Certificate of Ownership you need to complete: A,B,C or D.

Are you the sole owner of ALL the land?

- Yes  
 No

If No, can you give appropriate notice to ALL the other owners?

- Yes  
 No


## Certificate of Ownership - Certificate B

I certify/the applicant certifies that I have/the applicant has given the requisite notice to everyone else (as listed below) who, on the day 21 days before the date of this application, was the owner (owner is a person with a freehold interest or leasehold interest with at least seven years left to run) of any part of the land or building to which this application relates.

Reference:

**Name of Owner/Agricultural Tenant:**


Mr Alun Burnett Jones



**Person Family Name:**

**Name of Owner/Agricultural Tenant:**


Andrew Burnett Jones



**Person Family Name:**

**Name of Owner/Agricultural Tenant:**

Stewart Burnett Jones



Person Family Name:

Name of Owner/Agricultural Tenant:

Christopher Burnett Jones



Person Role

- The Applicant
- The Agent

Title

Mr

First Name

Rhys

Surname

Davies

Declaration Date

14/10/2024

Declaration made

## Agricultural Holding Certificate

### Town and Country Planning (Development Management Procedure) (Wales) Order 2012

Agricultural land declaration - you must select either A or B

- (A) None of the land to which the application relates is, or is part of an agricultural holding
- (B) I have/The applicant has given the requisite notice to every person other than myself/the applicant who, on the day 21 days before the date of this application, was a tenant of an agricultural holding on all or part of the land to which this application relates, as listed below

Person Role

- The Applicant
- The Agent

Reference:

Title

Mr

First Name

Rhys

Surname

Davies

Declaration Date

14/10/2024

Declaration made

Reference: