



govannon consultancy

Consultant **Dr David Gwyn** OBE MCifA FSA

Nant y Felin, Llanllyfni Road, Caernarfon, LL54 6LY, UK

☎ +44 (0)1286 881857 [govannonconsult@hotmail.com](mailto:govannonconsult@hotmail.com)



**ABERLLEFENNI SLATE QUARRY**  
**PRN: 20487**  
**NGR: SH 7681 1021**  
**ARCHAEOLOGICAL ASSESSMENT**  
**and**  
**EVALUATION OF SETTING ISSUES**  
for David Meredith and Sons  
October 2023  
**Govannon Report GC463**

## **ABERLLEFENNI SLATE QUARRY – ARCHAEOLOGICAL ASSESSMENT**

### **Summary**

*The present document constitutes an archaeological assessment for lands at Aberllefenni Slate Quarry to inform a proposed planning application for the site sought by David Meredith and Sons but in the first instance to accompany an EIA screening request. It has been carried out by Dr David Gwyn OBE MCI(A) FSA of Govannon Consultancy and by Jon Knowles BEng. 10 sites were identified of which 8 were ascribed to the Post-Medieval/Modern period, 1 to the Roman period and 1, for buried sites and features, potentially to any period. Of the total of 10 sites, 2 were ascribed to category A, 1 to category B/A, 1 to category B, 2 to category C, 0 to category D and 4 to category E.*

*It also includes an evaluation of the setting issues posed by the planning application for the site sought by David Meredith and Sons which concludes that of the 3 discreet areas within Aberllefenni Slate Quarry for which proposals have been made, the impact of the development would be slight.*

### **Crynodeb**

*Mae'r ddogfen bresennol yn cynnwys asesiad archeolegol ar diroedd Chwarel Llechi Aberllefenni i lywio cais cynllunio arfaethedig ar gyfer y safle gan David Meredith a'i Feibion ond yn y lle cyntaf i gyd-fynd â chais sgrinio AEA. Paratowyd yr asesiad gan Dr David Gwyn OBE MCI(A) FSA o Ymgynhoriaeth Govannon a Jon Knowles BEng. Nodwyd 10 o safleoedd yr oedd 8 o'r 10 wedi'u priodoli i'r cyfnod Ôl-Ganoloesol/Modern, 1 i'r cyfnod Rhufeinig ac 1, ar gyfer safleoedd a nodweddion claddedig, o bosibl i unrhyw gyfnod. O'r cyfanswm o 10 safle, priodolwyd 2 i gategori A, 1 i gategori B/A, 1 i gategori B, 2 i gategori C, 0 i gategori D a 4 i gategori E.*

*Mae'r ddogfen hefyd yn cynnwys gwerthusiad o'r achosion gosodiad a godwyd gan y cais cynllunio ar gyfer y safle a geisiwyd gan David Meredith a'i Feibion sydd yn dod i'r casgliad, o'r 3 ardal ar wahân yn Chwarel Llechi Aberllefenni y gwnaed cynigion ar eu cyfer, y byddai effaith y datblygiad yn fach.*

### **Abbreviations**

The following abbreviations are used in this report:

GAT: Gwynedd Archaeological Trust

HER: Historic Environment Record

NMR: National Monuments Record

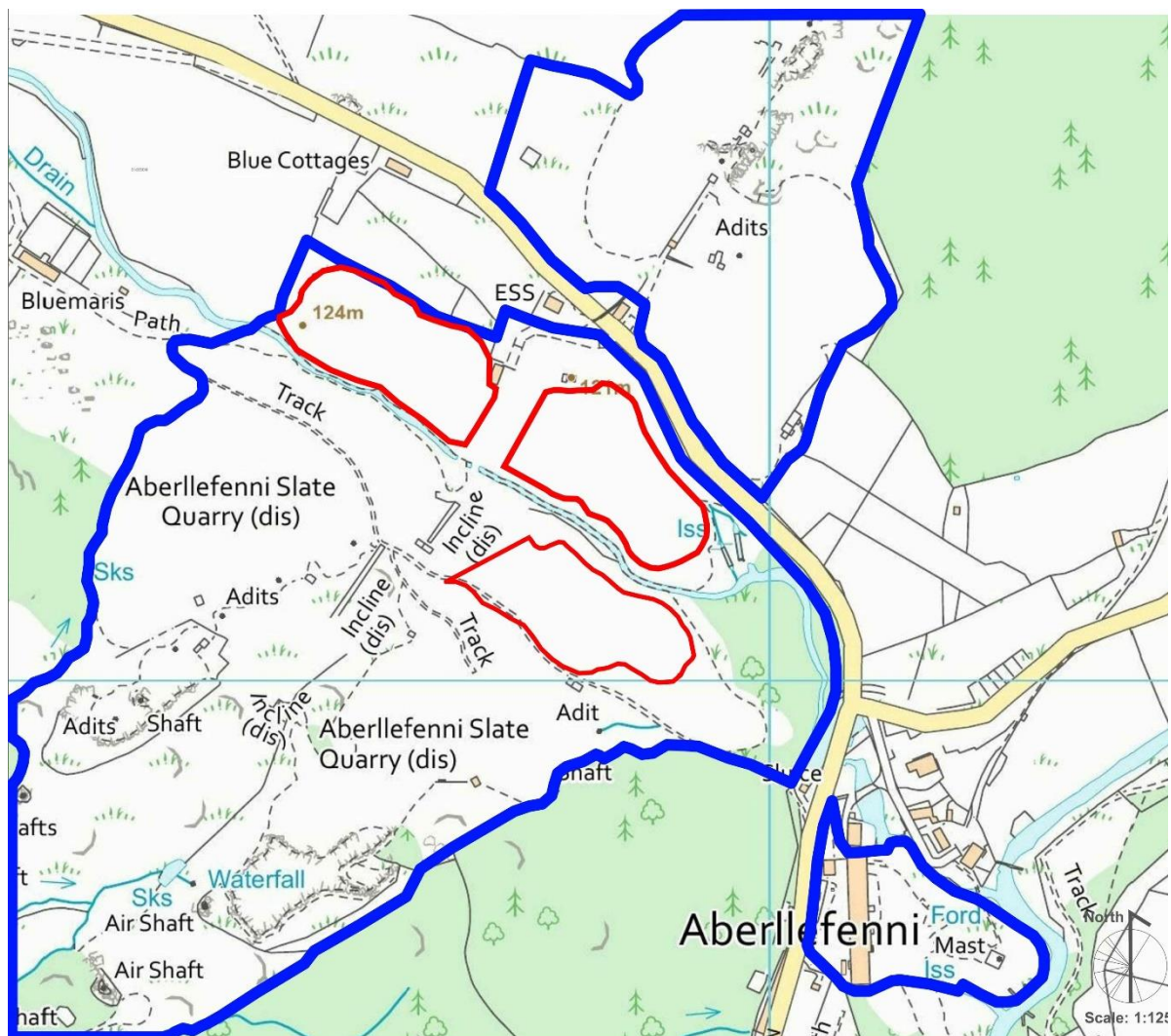
PRN: Primary Record Number

## 1 INTRODUCTION

Govannon Consultancy has been commissioned by David Meredith and Sons to carry out an archaeological assessment of three discrete sites of slate waste tipping at Aberllefenni Slate Quarry (the present document) to inform a proposed planning application and an EIA screening request.

## 2 AIMS AND PURPOSE OF ASSESSMENT

The purpose of the assessment is to inform future plans for the removal of material from three separate locations within mineral working deposits at Aberllefenni Slate Quarry Corris. The requirement was firstly for an archaeological assessment of the three areas concerned, and secondly for an evaluation of the impact of the proposed development on the setting.



**Map 1:** Aberllefenni Slate Quarry, areas of proposed development in red.

It is proposed to remove waste slate rock from these three sites for sale as aggregate.

### **3 METHODOLOGY**

#### **3.1 Outline approach**

The methodology followed for the assessment is set out by the Chartered Institute for Archaeologists. All work was carried out by Dr David Gwyn OBE MCIfA FSA and by Jon Knowles BEng. This methodology informed an archaeological assessment of Aberllefenni Slate Quarry report carried out by Govannon in 2021 which considered these and other discrete sites within the quarry, which because of the circumstances of the Coronavirus pandemic, did not include the usual archival sources in the major research holding. The HER was consulted remotely, and online searches were carried out.

This is not considered a constraint on the previous or the present assessment due to the extensive documentary research carried out by the Practical Industrial Archaeology course students at Plas Tan y Bwlch, the Snowdonia National Park study centre, and by Jon Knowles, now published as Knowles 2023 (see **8 Bibliography**).

Known or inferred sub-surface historic assets which could be located on the basis of documentary or cartographical evidence were identified and included in the assessment, as were those immediately adjacent to the proposed development where there was considered to be a risk of destabilisation or other negative impact.

The advice of Jenny Emmett, Development Control Officer at Gwynedd Archaeological Planning Services, was sought and obtained. By arrangement with the site owners, the site was visited on 26 May 2023. Sites and features were assessed in terms of their archaeological significance, and mitigatory recommendations made.

Setting issues are analysed in the light of Cadw/Welsh Government *Setting of Historic Assets in Wales* (May 2017).

#### **3.2 Definition of archaeological significance**

The following categories were used to define the significance of the archaeological resource:

##### *Category A – sites of national importance*

Scheduled Ancient Monuments, Listed Buildings and sites worthy of scheduling or listing *ie* those which would meet the criteria for scheduling or listing or both.

Sites which are scheduled or listed have legal protection, and it is recommended that all Category A sites remain preserved and protected *in situ*.

##### *Category B – sites of regional or county importance*

Sites which would not fulfil the criteria for scheduling or listing, but which are nevertheless of particular importance within the region

Preservation *in situ* is the preferred option for Category B sites, but if damage or destruction cannot be avoided, appropriate detailed recording might be an acceptable alternative.

### *Category C – sites of district or local importance*

Category C sites nevertheless merit adequate recording in advance of damage or destruction

### *Category D – minor or damaged sites*

Sites which are of minor importance or so badly damaged that too little remains to justify their inclusion in a higher category

For Category D sites, rapid recording, either in advance of, or during, destruction should be sufficient

### *Category E – sites needing further investigation*

Sites whose importance is as yet undetermined and which will require further work before they can be allocated to categories A-D are temporarily placed in this category, with specific recommendations for further evaluation.

## **3.3 Definition of field evaluation techniques**

Field evaluation is necessary to allow the reclassification of category E sites, and to allow the evaluation of areas of land where there are no visible features but where there is potential for sites to exist. Two principal techniques can be used for carrying out the evaluation; *geophysical survey* and *trial trenching*.

### *Geophysical survey*

This technique involves the use of a magnetometer, which detects variations in the earth's magnetic field caused by the presence of iron in the soil. This is usually in the form of weakly magnetised iron oxides, which tend to be concentrated in the topsoil. Features cut into the subsoil and back-filled or silted with topsoil contain greater amounts of iron and can therefore be detected with this gradiometer. Strong readings can be produced by the presence of iron objects, hearths and kilns.

Other forms of geophysical survey are available, of which *resistivity survey* is the other most commonly used. However, for rapid coverage of large areas, the magnetometer is usually considered the most cost-effective method. It is also possible to scan a large area very rapidly by walking with the magnetometer, and marking the location of any high or low readings but not logging the readings for processing.

### *Trial trenching*

Buried archaeological features cannot always be detected from the surface, even with geophysics, and trial trenching allows a representative sample of the development area to be investigated. Trenches of the appropriate size can also be excavated to evaluate category E sites. These trenches typically measure between 20m and 30m long by 2m wide. The turf and topsoil is removed by mechanical excavator, and the resulting surface cleaned by hand and examined for features.

Anything noted is further examined so that the nature of any remains can be understood, and *mitigatory recommendations* recommended.

## **3.4 Definition of mitigatory recommendations**

Where a feature of archaeological significance is affected, mitigation measures should be instituted in accordance with current policies. The various levels of recording are listed below, and appear in the Mitigation field for each of the sites below.

The mitigation proposals are divided into various levels of recording as set out below:

#### *None*

No impact, so no requirement for mitigation

#### *Recording*

Recording Level 1 is essentially a basic visual record, typically consisting of drawings, photography and written account.

Recording Level 2 is a descriptive record, made in circumstances similar to those of Level 1 but when more information is needed.

Recording Level 3 is an analytical record, and will comprise an introductory description followed by a systematic account of the building's origins, development and use. The record will include an account of the evidence on which the analysis has been based, allowing the validity of the record to be re-examined in detail. It will also include all drawn and photographic records that may be required to illustrate the building's appearance and structure and to support an historical analysis.

Recording Level 4 provides a comprehensive analytical record. Whereas Level 3 analysis and interpretation will clarify the site's history in so far as it may be deduced from the site itself, the record at Level 4 will draw on the full range of available resources and discuss its significance in terms of architectural, social, regional or economic history.

#### *Strip, map and sample*

This technique involves the examination of machine-stripped surfaces to identify archaeological remains. The stripping is undertaken under the supervision of an archaeologist. Stripping and removal of the overburden is undertaken in such a manner as to ensure damage does not occur to surfaces that have already been stripped, nor to archaeological surfaces that have not yet been revealed.

Stripping is undertaken in as careful a manner as possible, to allow for good identification of archaeological features. A small team of archaeologists will be responsible for cleaning defined areas where necessary.

Complex sites which cannot be avoided will need to be fully excavated.

#### *Watching brief*

A watching brief may be recommended whilst below-ground intervention is carried out as part of a development.

#### *Avoidance*

Features which may be directly affected by the scheme, or during the construction, should be avoided. Occasionally a minor change to the proposed plan is recommended, but it is more usual to indicate

the need for care during construction to avoid accidental damage to a feature. This is often best achieved by marking features prior to the start of work.

#### *Reinstatement*

The feature should be re-instated with archaeological advice and supervision.

### **3.5 Local authority and national policy**

The proposals were considered in the light of the requirements of Policy AT 4 of the *Joint Local Development Plan (2011-2026)*, 'Protection of Non-Designated Archaeological Sites and Setting', namely:

Proposals which may have a significant adverse impact on sites that are of potential national archaeological importance and their setting or are of acknowledged local heritage importance, including sites of industrial archaeology that are not scheduled and their settings will:

1. Be assessed in terms of the intrinsic importance of the 'site' and the potential extent of harm.
2. Require, where appropriate, either an archaeological assessment and/ or field evaluation by an archaeological body or a professionally qualified archaeologist in order to determine the archaeological impact of the proposed development before the Planning Authority determines the application.

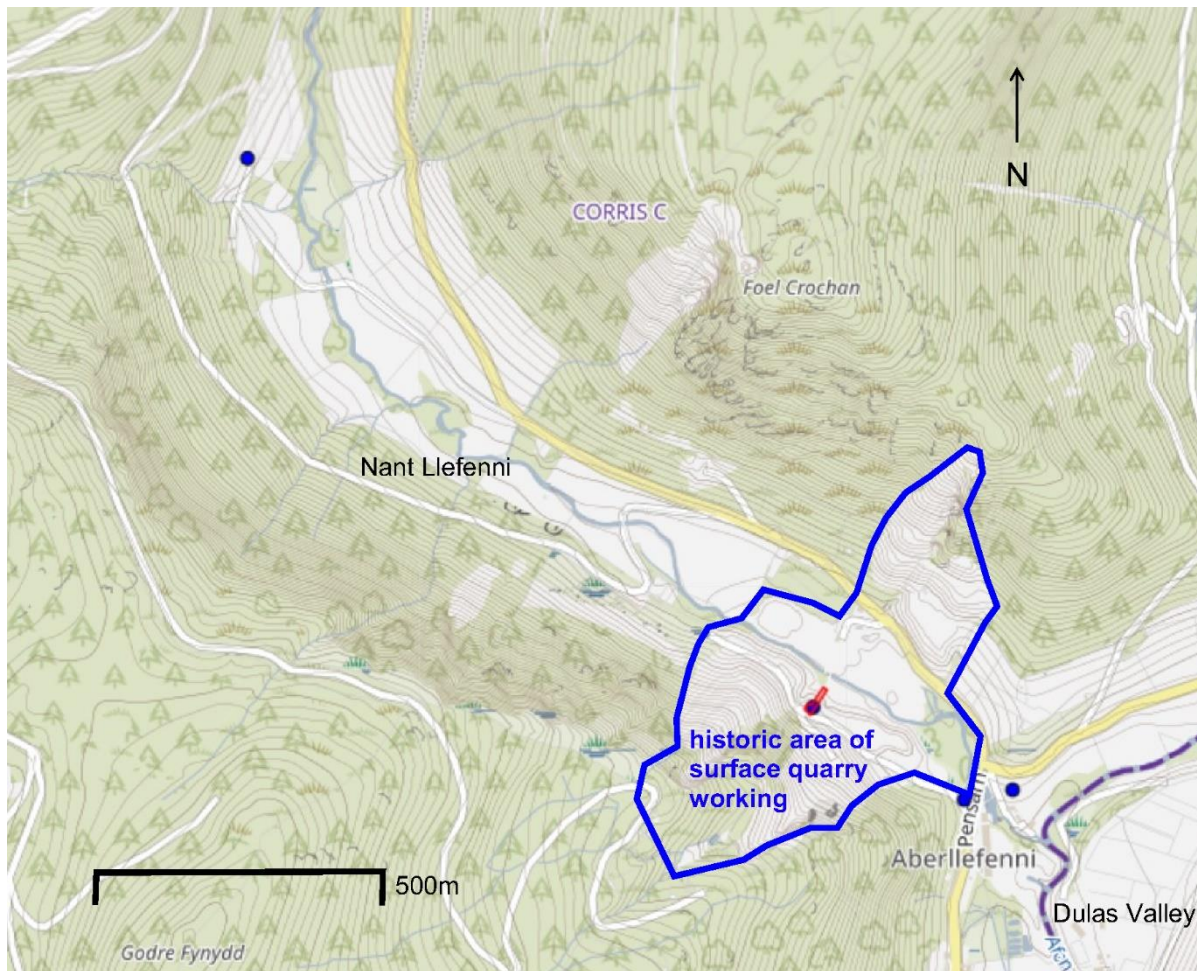
A proposal which affects locally important archaeological remains will only be granted if the need for the development overrides the significance of the archaeological remains. Where proposals are acceptable, a site a site (*sic*) a condition will be attached to the permission stating that no development should take place until an agreed programme of archaeological work has taken place.

The proposed development was assessed in the light of Welsh Government *The Setting of Historic Assets in Wales*, taking account of the historic character of an area within a visual envelope and its dominant landscape characteristics. In this connection, Natural Resources Wales' LANDMAP online programme to inform sustainable decision-making and natural resource planning was consulted.

## 4 FINDINGS OF THE DESK-TOP ASSESSMENT

### 4.1 Location, topography and geology

The proposed development lies within the Aberllefenni Slate Quarry complex. This is situated within Nant Llefenni, a narrow and steep-sided hanging valley which joins the Dulas valley 0.5km to the south, and lies between the peaks of Foel Grochan and Godre'r Fynydd. It is located within the community of Corris and historic parish of Tallylyn in the former county of Merioneth and the present-day county of Gwynedd.



**Map 2:** Aberllefenni Slate Quarry, Nant Llefenni and the Dulas Valley.

A vein of Ordovician slate runs across Nant Llefenni from south-west to north-east, dipping at 70° to the southeast. The valley floor in the vicinity of the Aberllefenni Slate Quarry lies at 115m AOD. The proposed development consists of three areas of slate waste tipping which are located in close proximity to each other within the Aberllefenni Slate Quarry complex.

### 4.2 Sources for the history and archaeology of Aberllefenni Slate Quarry

#### *Bibliographic records*

For the purposes of this assessment, Knowles 2023, a detailed history of the quarry and of the pre-industrial landscape, has been referenced. Other published histories of the immediate area from which this and the present document draws include J. Arthur Williams' *Trem yn ôl: neu, hanes cylch*



*Corris a phlwyf Tal-y-llyn* (Dolgellau: Sir Feirionydd, 1963). A typescript document was consulted, *The Story of Wincilate Ltd.* Griffith Ellis, *Hanes Methodistiaeth Corris a'r Amgylchedd* (Dolgellau: E.W. Evans, 1885), p. 95 provides a reference to the early mill on the valley floor as being in existence in 1837 when a *ty injan* ('engine house') is recorded as being operated by one Morris Jones, *Ile yr oedd ef yn gweithio ceryg beddau* ('where he was working grave stones') associated with the Ceunant Du workings.

#### *Archival holdings*

Neither the papers of the owning estate nor those of the quarry have survived. These are to some extent compensated by the high survival of archive maps and cross sections of the workings, reproduced and analysed in Knowles 2023. Relevant maps are included below.

#### *Online resources*

The 1816 Ordnance Survey surveyors' drawing for the county was consulted, and is reproduced below. The tithe map for the parish of Tallyllyn was consulted, and proved uninformative. The National Library of Wales' online *Dictionary of Welsh Biography* yielded information about pre-industrial landownership, confirmed in Knowles 2023.

#### *Other cartographic sources*

All significant cartographic sources are reproduced in Knowles 2023. These include copies of a *Plan of the Aberllefenni Estate in the parishes of Llanwrin and Tallyllyn in the counties of Montgomery and Merioneth* in private possession dated 1866, and the 25" ordnance maps surveyed in 1887 and 1900. It is noted that this part of Merioneth was not surveyed in 1913.

#### *Existing archaeological records*

The area has seen considerable levels of archaeological assessment and recording. Archaeological studies carried out by participants in the Snowdonia National Park's 'practical industrial archaeology' courses from 2007 to 2009 were also consulted. GAT 1480 2018-2019 assesses the surface archaeology of the quarry as a whole both in terms of its individual features and historic structures and in terms of landscape-scale features which contribute to the integrity of the overall historic environment of quarrying on each particular site through contribution to group value. These records are set out in **8 Bibliography**.

No historic landscape characterisation has been undertaken. Aberllefenni Slate Quarry does not lie with a national park.

#### *Historic Landscape evaluation*

Aberllefenni Slate Quarry does not lie within a registered historic landscape and no evaluation is known to have been carried out.

### **4.3 Statement of results of the desk-top assessment**

#### *Prehistoric*

No sites from Prehistory have been identified within the immediate environs of Aberllefenni Slate Quarry.

### *Romano-British period*

The Roman road from Brithdir to Cefn Caer, Pennal descends the valley of the Llefenni along the west side. Evident in some places as a narrow terraced road, it is considered to have been destroyed by quarrying within the vicinity of Aberllefenni Slate Quarry.

### *Medieval*

It is likely in the late Medieval period that the immediate area of Aberllefenni saw considerable droving. The Dulas valley connects the Dyfi estuary and northern Cardiganshire with the important focal point of Dinas Mawddwy, whereas the Llefenni valley would have offered access to Bala, the Dee valley and ultimately to Cheshire and Lancashire. Plas Aberllefenni would have been strategically located to take advantage of this trade.

A fifteenth century date has been proposed for the quarry. This is likely to refer to small-scale quarrying of convenience, perhaps to obtain slates for Plas Aberllefenni, and not to any capitalised workings, and does not justify the claim that it was a particularly early quarry.

The present building at Plas Aberllefenni was originally built in the early sixteenth century, re-fronted in the early eighteenth and altered again in Victorian times. The small estate of which it was the focal point was owned in the seventeenth century by the Lloyd family. Sir John Lloyd of Aberllefenni and Ceiswyn was the dedicatee of Lewis Owen's *The Unmasking of all Popish Monks, etc.*, published in 1628 (online *Dictionary of Welsh Biography*), and served as High Sheriff of the County. In 1725 the property passed through Ann Pryce, the widowed daughter of Sir John Lloyd and her daughter, Mary, to the Campbells (the Earls of Mansfield).



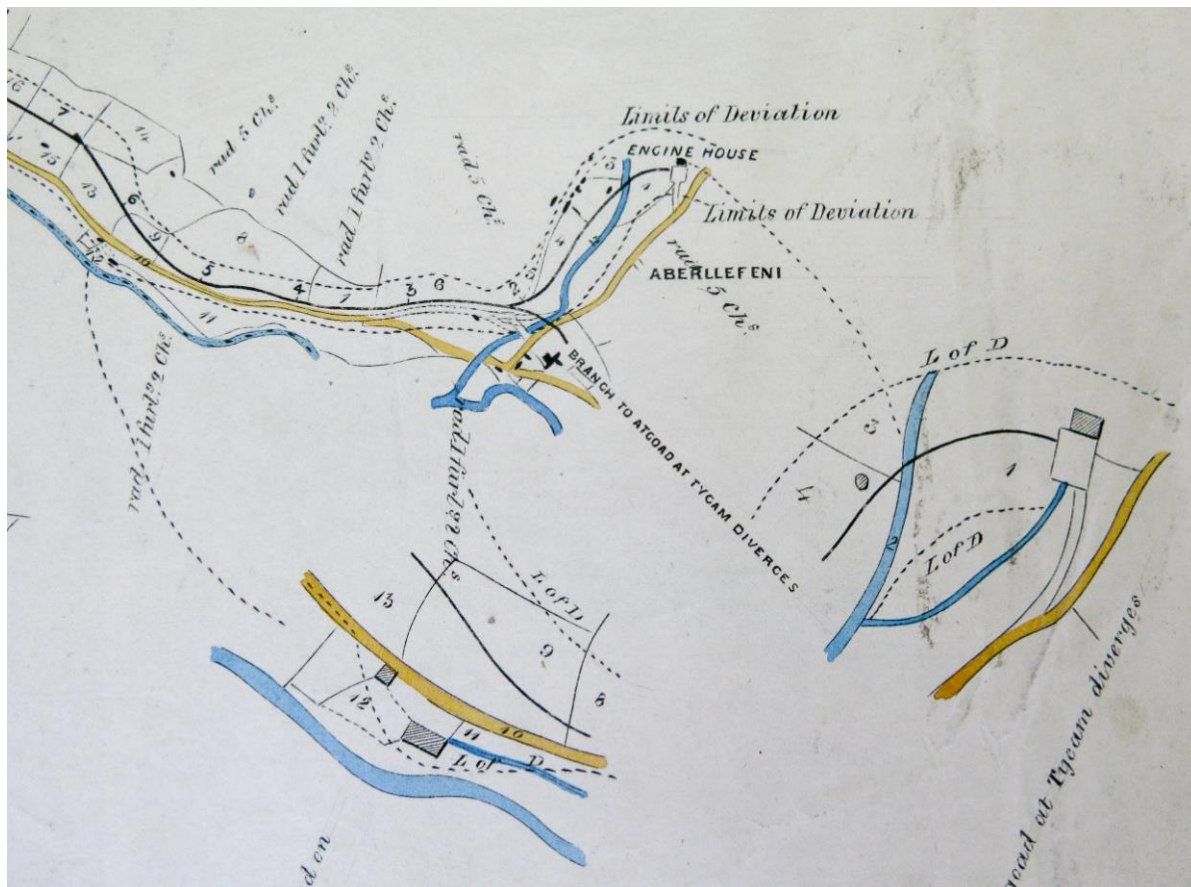
**Map 3:** 1816 Ordnance Survey surveyors' drawing of 'Aberllefenny'. Copyright Ordnance Survey.

In 1801 the Hoare banking family inherited an interest and in 1806 the whole property passed to John Davies esq. of Aberllefenni. His daughter Jane married Pryce Jones of Cyfronydd in Montgomeryshire and the estate passed to their son Robert Davies Pryce (born 1819). His son-and-heir was Athelstane Roberts, born 1850.

*Post-Medieval and Modern (1750-present day)*

Systematic operations at what is now the Aberllefenni Slate Quarry began around 1810, though only three quarrymen were employed in 1824 (Williams 1963, 89). It consists of a number of separate locations working the same vein of slate at Foel Grochan ('cauldron hill' – SH 7690 1030 C), Hen Gloddfa ('old quarry'– SH 7660 1004 C) and Ceunant Ddu ('black waterfall' – SH 7680 0990 C). It was referred to as a paying quarry in 1848 (*Mining Journal*, 1848, 377).

The 1816 survey shows a wooden enclosure on the north-east side of Nant Llefenni, and a walled area on the south-east and the river flowing through meadows, and a system of roads and tracks. Slate quarrying has clearly not yet made any significant impact on the landscape.

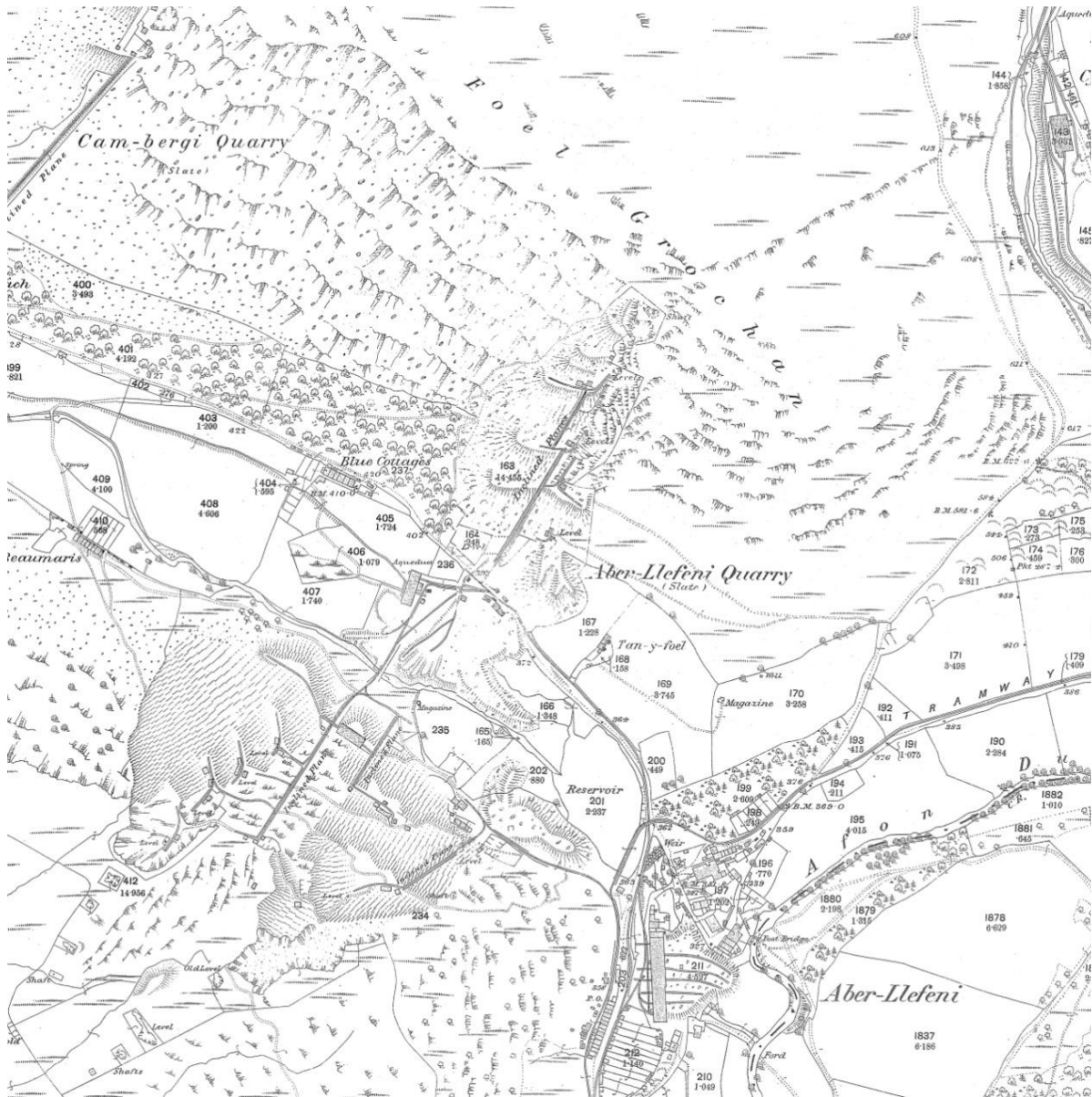


**Map 4:** Detail from plan drawn by Arthur Causton, Engineer, Gloucester in 1851 for the Corris, Machynlleth and River Dovey Tramway, showing the proposed route at Aberllefenni and the location of the slab mill ('engine house') within the quarry.

There is no clear indication of quarrying on the 1"/1 mile ordnance survey of 1837, though a road is indicated running from near the present Pensarn terrace to the foot of Ceunant Ddu, and it is possible that workings on Foel Grochan are indicated.



**Map 5:** 1866 Estate Plan. Courtesy of David and Meinir Coleman.



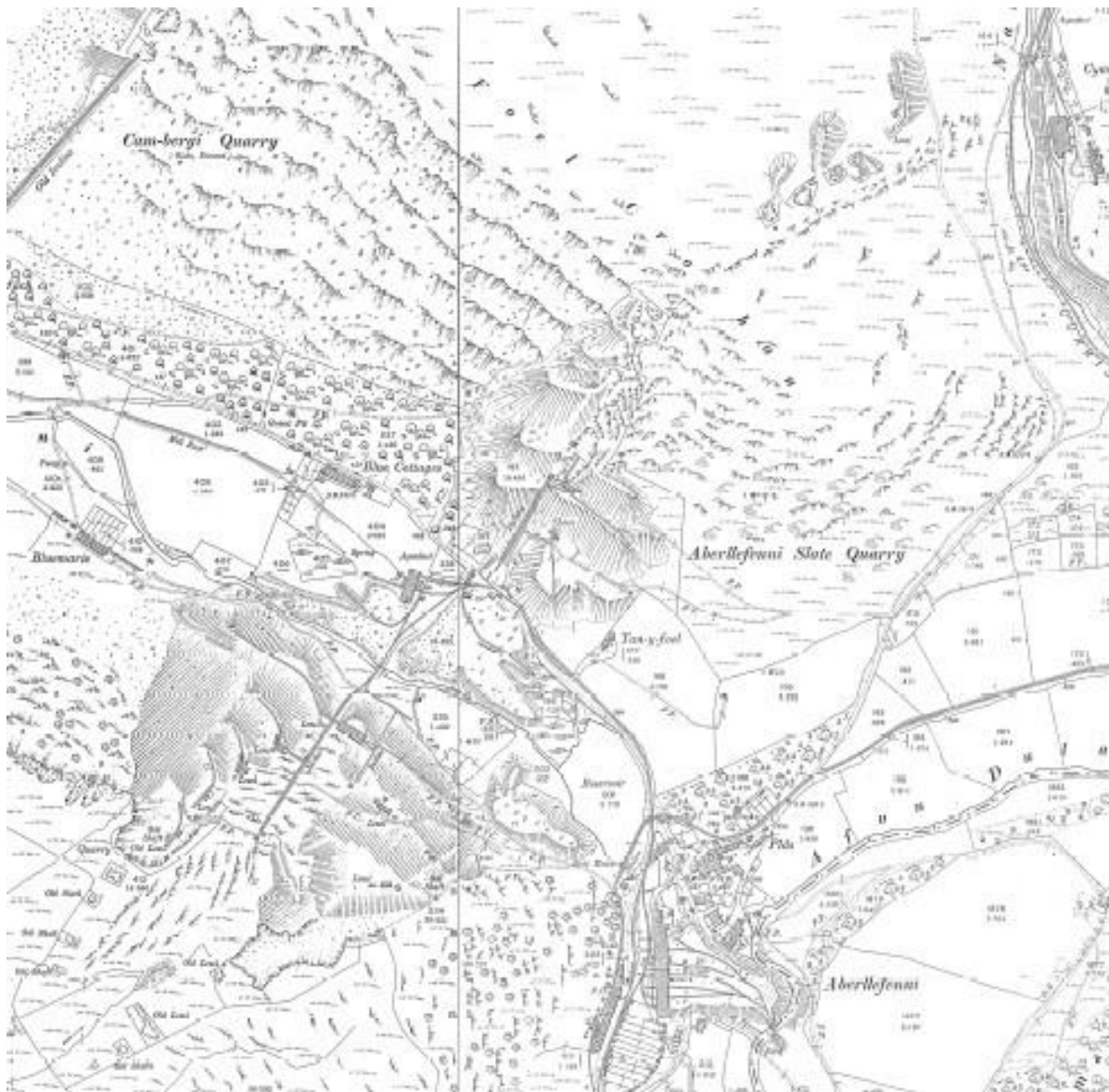
**Map 6: 1887 25" ordnance survey.**

The title map of 1840 shows 'Aber lleveni' as occupied by Edward Edwards and owned by Robert Davies Jones. The map itself is poorly executed and otherwise contains no details at all for the area (and is not included here for this reason).

An estate plan of 1866 (Map 5) shows the quarry well developed, and the valley floor mill functioning. This map also shows the earliest of the surface inclined planes which are a common feature of nearly all slate quarries but are of a number and on a scale which make them a remarkable feature of the Aberllefenni site. Maps 6 and 7 are the 25" ordnance surveys of 1887 and 1900. These show the progressive development of the site, with tipping increasingly covering the valley floor by 1900.

The estate was offered for sale in 1859. Subsequently ownership of the quarry and, at least, much of the estate passed to Col. Robert Davies Jones of Trefri, Aberdyfi who later adopted the name of Pryce. He traded as Aberllefenni Slate Quarries. Captain Hamilton Pryce was badly gassed in the First World War and died shortly after the end of hostilities, leaving his widow to carry on the business. Mrs Hamilton Pryce sold most of the surface land of the estate to the Forestry Commission in 1955, retaining an area near the mill for waste tipping, the surface of Foel Grochan and Hen Gloddfa, as well

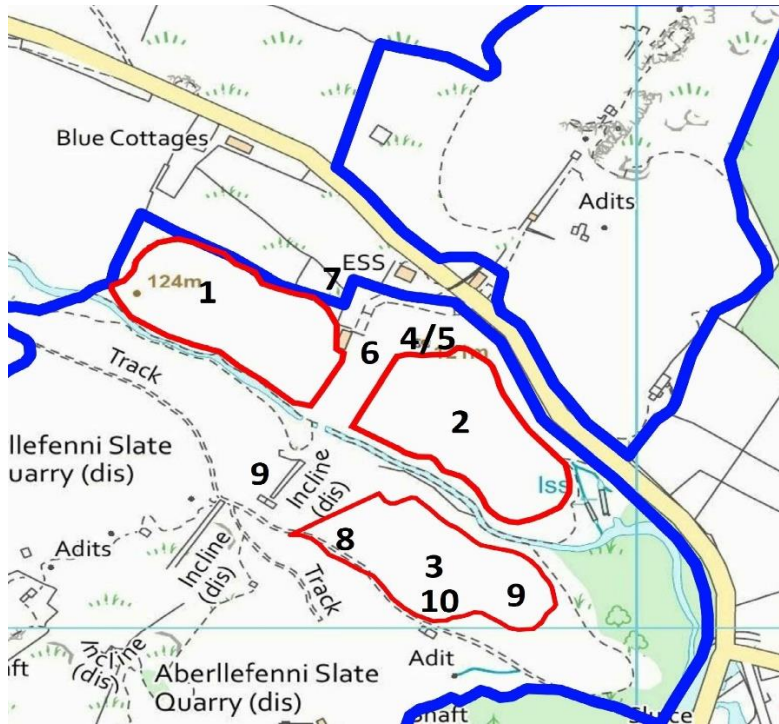
as the cottages. In 1956 the undertaking was purchased by the brothers Dewi and Gwilym Lloyd of the Bow Slate Company. Separate operating, land-owning companies and housing companies were established, took over, trading as Wincilate Ltd. The present owners are David Meredith and sons.



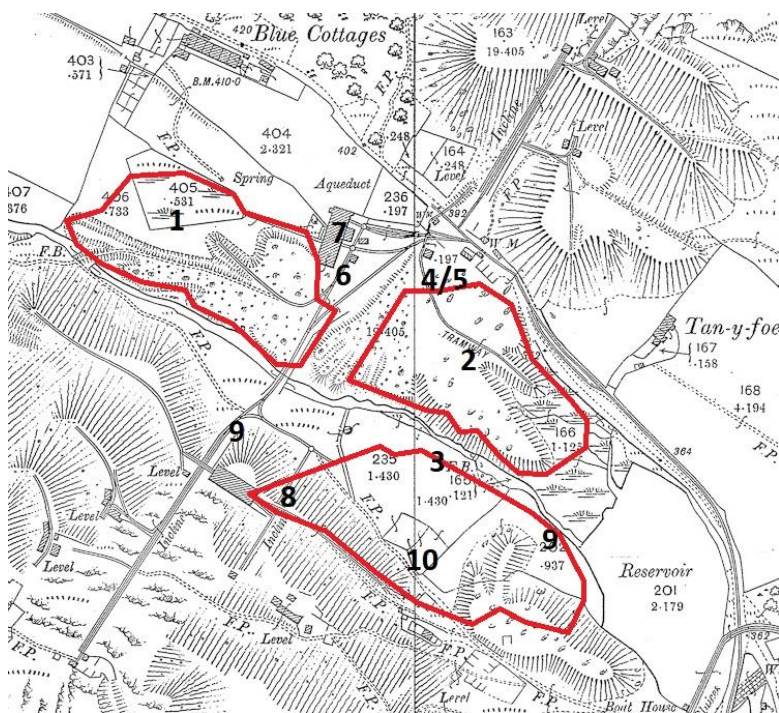
**Map 7:** 1900 25" ordnance survey.

## 5 STATEMENT OF RESULTS OF FIELD-WORK

The site was visited on 26 May 2023. Conditions were good for field-work. Features within the area proposed for re-working or immediately adjacent to them wherever a possibility of physical impact was apparent were identified and located on a modern base map (8 below) as well as an archive base map (9 below), and identified features were photographed using a digital camera. Each of the three areas proposed for re-working is considered a landscape-scale asset, within the overall context of the quarry, in keeping with the approach followed in GAT 1480, 2018-2019.



**Map 8:** Identified features at Aberllefenni Slate Quarry.



**Map 9:** Identified features at Aberllefenni Slate Quarry superimposed on 1900 ordnance survey.



**Figure 1:** (1) viewed from the south-east.

**1 Degraded slate tips (valley floor tip [a])**

PRN: 74851

*Location:* SH 76750 10220

*Period:* Post-Medieval/Modern

*Description:* A landscape-scale asset, a valley floor tip of waste rock; this and feature (2) are considered as one site, centred on SH 76824 10173, by the HER.

*Significance:* C

A poorly-preserved and degraded example of a common site-type, with some group value with the quarry landscape as a whole, and with some archaeological potential in the event of re-working.

*Threat:* Reworking of waste rock; potential removal of feature.

*Mitigation:* Watching brief.





**Figure 2: (2)** viewed from the south-west showing the extent of secondary working in the 19<sup>th</sup> century tip. The site occupies the foreground of the photograph as far as the tree-growth along the valley-floor stream; the Foel Grochan workings (PRN: 67512) are evident in the background.

## 2 Crushing yard slate tip

PRN: 74851

**Location:** SH 76900 10140

**Period:** Post-Medieval/Modern

**Description:** A landscape-scale asset, a valley-floor tip of waste rock; this and feature (1) are considered as one site, centred on SH 76824 10173, by the HER. An amorphous area of waste rock tipping and subsequent reworking generated by tracked vehicles and crushing equipment, located on the floors of Nant Llefenni and created in the late 20th century.

**Significance:** C

A poorly-preserved and degraded example of a common site-type, with some group value with the quarry landscape as a whole, and with some archaeological potential in the event of continued secondary working.

**Threat:** Reworking of waste rock; potential removal of feature.

**Mitigation:** Watching brief.



**Figure 3:** (3) viewed from the north-west showing the extent of secondary working in the 19<sup>th</sup> century tip. The Scheduled inclined plane (PRN: 18288) is evident in the foreground.

### 3 Southern slate tip

PRN: 77157

*Location:*

SH 76900 10030

*Period:*

Post-Medieval/Modern

*Description:*

A landscape-scale asset, a tip of waste slate rock which forms part of a series tips on the south-west of Nant Llefenni, generated by unworkable rock from the underground workings. The south-eastern end is of the 'finger-run' type created by lengths of rail track but the historic form has been altered by recent removal of rock from (2).

*Significance:*

B/A

A feature which has seen much attrition as a consequence of secondary re-working, which has eroded but not destroyed its group value with the quarry landscape as a whole, and with PRN: 18288 in particular.

*Threat:*

The tips are vulnerable to damage and removal due to continued secondary working of the slate waste.

*Mitigation:*

Watching brief; agreement as to possible extent of re-working.



**Figure 4:** (4) and (5) in the foreground, viewed from the north-east. The Scheduled inclined plane (PRN: 18288) is visible in the background.

#### 4 Incline uphaulage waterbalance

PRN: 74638

*Location:*

SH 76863 10207

*Period:*

Post-Medieval/Modern

*Description:*

An inclined plane for uphaulage on the water-balance principle for secondary-level tipping in the confined circumstances of the valley floor. This feature is evident as a substantial structure constructed of slate blocks, standing 9m high. A slight lean is evident. The formation of the two tracks, one for the water-truck and one for the load, is clear.

*Significance:*

A

A well-preserved and well-documented example of a distinctive site-type in the context of the Welsh slate industry, with outstanding group value with the quarry landscape as a whole, and with the other inclined planes in particular PRNs: 77161, 74640, 74837, 7488, 74658, 74660, 74657, 74647, 74645, 67542, 74853, 74646, 74639, 74838, 74835, 74661, and 74641. This feature lies adjacent to the proposed area.

*Threat:*

Vulnerable to reworking and to further deterioration in the structure.

*Mitigation:*

Avoidance; Recording Level 4



**Figure 5:** (4 and 5) viewed from the west, with Foel Grochan in the background.

**5 Incline winding house waterbalance**

PRN: 74639

*Location:* SH 76858 10208

*Period:* Post-Medieval/Modern

*Description:* The summit of (4), consisting of the rubble-built walls which housed the drum. The slate roof is no longer evident.

*Significance:* A

A well-preserved and well-documented example of a distinctive site-type in the context of the Welsh slate industry, with outstanding group value with the quarry landscape as a whole, with feature (4), and with the other inclined planes in particular. This feature lies adjacent to the proposed area, and is vulnerable to reworking and to further deterioration in the structure.

*Threat:* Further deterioration

*Mitigation:* Avoidance; Recording Level 4



**Figure 6:** (6) viewed from the east.

**6 Compressor house**

PRN: 74649

*Location:*

SH 76811 10211

*Period:*

Post-Medieval/Modern

*Description:*

A building constructed of slate rags and roofed with slate supported on queen-post trusses which formerly housed a Broom & Wade compressor which was driven by 40hp Crossley crude oil engine which also drove two dynamos. Possibly constructed in 1926 when the engine may have been supplied new to the quarry. This feature lies adjacent to the proposed area.

*Significance:*

B

A well-preserved and well-documented structure from the later period of quarrying on site. Compressor houses are commonly found in slate quarries from the early 20<sup>th</sup> century.

*Threat:*

Reworking of tip; passage of vehicles.

*Mitigation:*

Watching brief.



**Figure 7:** The inferred site of (7) is indicated by the pine trees, centre.

**7 Mill**

PRN: 74642

*Location:* NGR : SH 76819 10238

*Period:* Post-Medieval/Modern

*Description:* The inferred site of a slate-slab mill, believed to have been of a radial type, indicated on the Causton plan of 1851 as the location of the ‘engine house’. It is shown on the 1866 estate plan and the 1887 and 1900 ordnance surveys. Stones have been dumped on the site, and tree growth also obscures the site. This feature lies adjacent to the proposed area.

*Significance:* E  
Potentially significant for its early construction, as one of the earlier slab mills constructed in the Corris/Aberllefenni area, and for the documentary evidence for its construction and evolution.

*Threat:* Secondary working of waste rock; possible damage to site.

*Mitigation:* Watching brief.



**Figure 8: (8) viewed from the south-east.**

**8 Slate mill (possible site of)**

PRN: 102465

*Location:* SH 76766 10082  
*Period:* Post-Medieval/Modern  
*Description:* The location of a slate mill ('mill 6') dating from the late 19<sup>th</sup> century, which may be represent by a pile of rubble at SH 76766 10082.  
*Significance:* E  
 Potentially significant as a nineteenth century slate-slab mill.  
*Threat:* Secondary working of waste rock; possible damage to site.  
*Mitigation:* Watching brief.

**9 Roman road**

PRN: 17717

*Location:* SH 76770 10100  
*Period:* Roman  
*Description:* The inferred location of part of the Roman Road from Brithdir to Cefn Caer (Pennal), considered to have been destroyed by quarrying.  
*Significance:* E  
 This site has some potential for expanding knowledge of Roman activity in Nant Llefenni, though it is possible that any remains will have been obliterated by tipping.  
*Threat:* Secondary working of waste rock; possible damage to site, possible uncovering.  
*Mitigation:* Watching brief.

**10 Buried features**

PRN: 102466

*Location:* All*Period:* Unknown*Description:* /*Significance:* E

Buried features within the assessment area may be of any period but will most probably be from the period of industrial quarrying, particularly example of railway track.

*Threat:* Secondary working of waste rock; possible damage to site, possible uncovering.*Mitigation:* Watching brief.



## 6 SETTING OF HISTORIC ASSETS

The present document sets out to furnish the local planning authority with sufficient and proportionate information to allow the assessment of the likely impact of these proposals for development on historic assets and their setting, as set out in Cadw/Welsh Government *Setting of Historic Assets in Wales* (May 2017). This document outlines the principles used to assess the potential impact of development or land management proposals on scheduled monuments and listed buildings, whilst acknowledging that they are equally applicable to all individual historic assets, irrespective of whether or not they are statutorily protected. This is significant in that Nant Llefenni forms an interconnected landscape, in which all the assets form one another's settings and the development areas are themselves historic features.

For this reason, this section considers the likely impact on both the statutorily protected assets and on the principal landscape-scale assets identified in section 4 of this document.

Contextually relevant is Natural Resources Wales' LANDMAP historic landscape evaluation, carried out in 2004. Nant Llefenni forms part of *Slate quarrying remains around Corris* (GWNHHL384) of which the summary description states: 'This area encompasses the steep-sided, narrow valleys around Corris and Aberllefenni which contains extensive remains relating to the slate industry of the area.' The nature of any significant archaeological interest in the area is considered to be Industrial Archaeology and the Industrial period is considered to be chronologically dominant. It is evaluated as *outstanding*, its condition considered to be *good*, and the trend as *constant*.

The LANDMAP visual and sensory landscape evaluation carried out in 2001 includes two areas. One is *Conifer plantation* (SNPVS012), of which the summary description states: 'Dense coniferous forest on upper valley side and hills. Tourist / visitors focal points include car parks, picnic sites of forest trails. Conifer plantations have a predominantly geometric shape with sharp edges and are being felled in places. Broadleaf planting is not currently visually significant.' It is evaluated as *moderate*, its condition is considered to be *good* and the trend as *improving* in that broadleaf planting is underway.

The other is *Gorris* (sic) (SNPVS026), of which the summary description states: 'Steep valley slopes - dense conifer plantations with some deciduous edges. River valley with small fields on floor – dry stone wall. Villages mix modern / traditional weather – rain / low cloud – no borrowed views.' It is evaluated as *moderate*, its condition is considered to be *fair* and the trend as *constant*.

The LANDMAP cultural landscape evaluation carried out in 2019 is uninformative as to cultural traditions but notes the prevalence of Welsh speakers in the area. Nant Llefenni forms part of *Conifer plantation* (SNPCLS017) and *Gorris* (sic) (SNPCLS037).

Nant Llefenni forms part of the transition area of the Dyfi Biosphere, a UNESCO designation of which the three core functions are conservation (natural environment), development (economy and society) and logistic support (research and governance).

Not relevant to the present proposals are other designations considered in *Setting of Historic Assets*, namely conservation areas, registered historic parks and gardens or World Heritage Sites.

Relevant to understanding the landscape context of the site and any setting issues arising is Gwynedd Archaeological Trust report 1480: *The Slate Landscape of Northwest Wales World Heritage Site Nomination Field Survey and Character Area Production 2018-19* which groups together individual features within particular quarries, including Aberllefenni, into 'character areas' that

reflect the overall coherence of the quarry landscape, although the quarry was not ultimately included in the World Heritage bid.

*Setting of Historic Assets in Wales* sets out four stages to assessing the impact of a proposed change or development within the setting of historic assets. These are:

Stage 1: Identify the historic assets that might be affected by a proposed change or development.  
Stage 2: Define and analyse the settings to understand how they contribute to the significance of the historic assets and, in particular, the ways in which the assets are understood, appreciated and experienced.

Stage 3: Evaluate the potential impact of a proposed change or development on that significance.  
Stage 4: If necessary, consider options to mitigate or improve the potential impact of a proposed change or development on that significance.

### **Stage 1**

*Identify the historic assets that might be affected by a proposed change or development*

The one statutorily protected historic asset of which the setting might be affected by the proposed development is:

- **PRN 18288 NAME** inclined plane and drumhouse **NGR SH 76765 10093**, scheduled and listed grade II (ME185 and 22726)

This is a discrete feature associated with, and typical of, internal handling of materials in a slate-quarry of the industrial/modern period. Since the proposed area of reworking avoids this feature, there will be no direct physical impact but there is potential for its setting to be affected.

The other historic assets within and in the immediate vicinity of the proposed developments are set out in **4**; the assets which are landscape-scale and where a direct physical impact will also have an impact on setting are specifically:

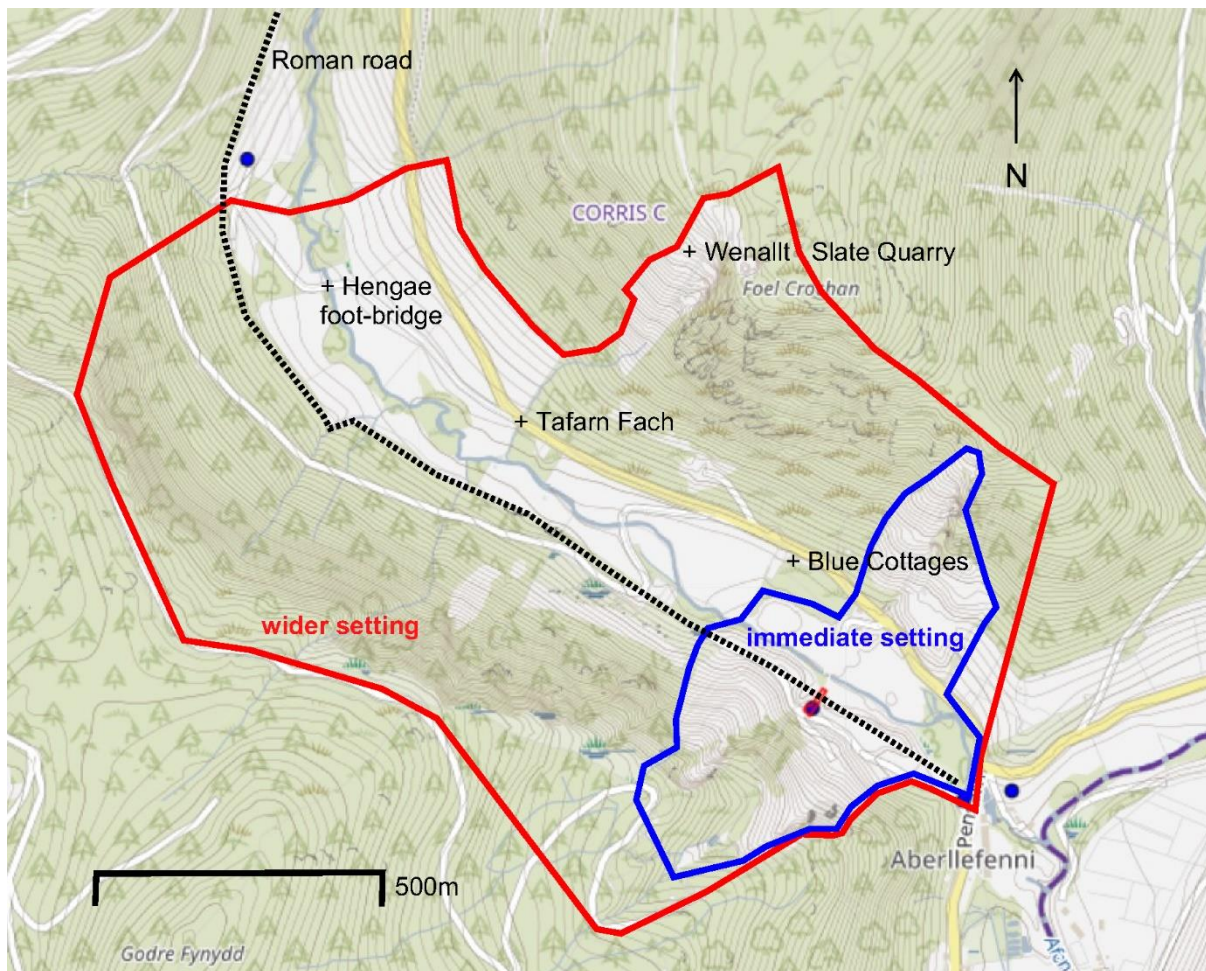
- **PRN 74851 NAME** feature (1) degraded slate tips (valley floor tip [a]) **NGR SH 76750 10220**
- **PRN 74851 NAME** feature (2) degraded slate tips (valley floor tip [b]) **NGR SH 76900 10140**
- **PRN 77157 NAME** feature (3) southern tip of waste rock **NGR SH 7690 1003**

### **Stage 2**

*Define and analyse the settings to understand how they contribute to the significance of the historic assets and, in particular, the ways in which the assets are understood, appreciated and experienced.*

A distinction may be drawn between the *immediate setting* of the quarry itself, an historic environment of slate-extraction and tipping and its associated handling systems within which there is considerable inter-visibility due to the valley topography, and a *wider setting*, the effective zone of visibility for the proposed developments as a whole, extending from the ridge tops to north and south to the western point in Nant Llefenni where the proposed developments would cease to be apparent and to the causeway at SH 77032 09963 (PRN: 74896) which effectively closes it off to the east. This wider setting is appropriate in that the proposals would affect an historic environment of which slate-extraction and tipping and associated handling systems form a part, but which also includes the rural economy out of which the quarry grew and within which it functioned (**map 10**).

Both are considered as part of the setting, whilst acknowledging that the impact of possible future development will be varied.



**Map 10:** Immediate setting and wider setting.

#### *Immediate setting*

The scheduled and listed (ME185 and 22726) inclined plane and drumhouse are located within an environment constituted by:

- **PRN 67501 NAME** Slate Mine, Ceunant Ddu **NGR** SH76851000
- **PRN 67503 NAME** Slate Mine, Hen Gloddfa **NGR** SH76771012
- **PRN 67512 NAME** Slate Mine, Foel Grochan **NGR** SH76891023

These locations correspond to AO2 to AO7 and part of AO8 set out in the Gwynedd Archaeological Trust report 1480: *The Slate Landscape of Northwest Wales World Heritage Site Nomination Field Survey and Character Area Production 2018-19*. This document stresses the high group value (the archaeological value of the inter-relationship of features) of these locations, particularly those on the valley-side, in the overall coherence of the quarry landscape.

Within this environment many other historic assets are located, including those set out in section 4 of this document. They create an immediate setting which contributes to the significance of the statutorily-protected historic feature and other significant features within it, and which together form an industrial slate-quarrying landscape of the nineteenth and early twentieth centuries which is

not only coherent but also striking and distinctive. Physical and functional relationships are clearly evident due to the strong inter-visibility between individual assets. As well as quarrying, mining and tipping, handling systems such as and railways and power-systems such as water-channels, and the inclined planes which are a striking feature of the immediate setting, enable the assets to be understood and appreciated. Their location adjacent to be public road enables them to be experienced visually.



**Figure 9:** *The immediate setting of the proposed development displays strong inter-visibility between historic assets.*

#### *Wider setting*

Within the wider setting, the following assets have been considered:

The *Roman road* through Nant Llefenni:

- **PRN 17717 NAME** Part of Roman Road, Brithdir - Cefn Caer, Pennal **NGR SH76771010**
- **PRN 17718 NAME** Part of Roman Road, Brithdir - Cefn Caer, Pennal **NGR SH75941059**
- **PRN 4778 NAME** Roman Milestone (Alleged), Corris **NGR SH758131**

In addition, the name *Tafarn Fach* is considered significant, as possible evidence of droving:

- **PRN 9294 NAME** Tafarn-fach, Corris **NGR SH76311058**

Although these assets are not prominently visible, they emphasise the distinctive topography of Nant Llefenni as an historic route-way connecting from northern Cardiganshire and the Dulas valley with Dolgellau and Bala and with the Wnion and Dee valleys.

Assets associated with the agricultural economy of Nant Llefenni, namely:

- **PRN 21159 NAME** Blue Cottages, Aberllefenni **NGR SH76741037**
- **PRN 36905 NAME** Mill Race, Blue Cottages, Corris **NGR SH7663310378**
- **PRN 29069 NAME** Footbridge, South East of, Hengau **NGR SH7594410845**

These individual assets, together with the wider topographical descriptions in the LANDMAP entries, which specify the role of commercial forestry, indicate exploitation of agricultural resources within the wider setting.



**Figure 10:** *Reworking of the southern tip is distantly apparent in this view from the Cambergi/Wenallt Slate Quarry mill.*

Assets associated with the industrial economy of Aberllefenni and Nant Llefenni include those associated with the *Wenallt Slate Quarry* (also known as the Cam-bergi Slate Quarry), namely:

- PRN 20483 NAME** Wenallt Slate Quarry **NGR SH765 108**
- PRN 29070 NAME** Magazine, Wenallt Slate Quarry **NGR SH7623410542**
- PRN 29071 NAME** Building, Wenallt Slate Quarry **NGR SH7627410586**
- PRN 9293 NAME** Cam-bergi Quarry Incline, Corris **NGR SH76381061**

These assets confirm the significance of slate-quarrying in the industrial/modern period within the wider setting, and the attempts to exploit other veins of slate within Nant Llefenni. At Cambergi/Wenallt these succeeded to the extent of having some commercial output and mechanisation in the form of an inclined plane and a mill.

All these contribute to the significance of the statutorily-protected historic features and other significant features within the wider setting by forming a multi-period landscape in which evidence for historic route-ways, for landownership and exploitation of agricultural resources from before the industrial/modern period, and for later slate-quarrying are all clear.

They contribute to the setting of the scheduled and listed inclined plane and drumhouse as a feature constructed for the internal handling of slate materials, specifically the raising of waste rock from the valley floor for tipping.

The quarry reservoir (PRN: 74636) and more particularly the causeway which carried the railway to Ratgoed quarry (PRN: 74896) form a visual barrier which conceals present and proposed re-working from the area of the slate mill and the village of Aberllefenni.

In addition, the setting of the landscape-scale features:

- **PRN 74878 NAME** feature (1) northern tip **NGR SH 7697 1022**
- **PRN 74851 NAME** feature (9) degraded slate tips (valley floor tip [a]) **NGR SH 76750 10220**
- **PRN 74851 NAME** feature (10) degraded slate tips (valley floor tip [b]) **NGR SH 76900 10140**
- **PRN 77157 NAME** feature (11) southern tip of waste rock **NGR SH 7690 1003**

- both confers and derives significance from other assets associated with slate-quarrying in the industrial/modern period within both the wider and the immediate setting. This reflects the very clear functional relationship within a slate quarry environment between different facts of the operation, which is particularly evident in a steep-sided valley setting such as Nant Llefenni. The relationship between surface and underground workings is particularly clear, in the shape of the underground chambers which open to the surface at Foel Grochan (evident in Figure 7), as is the purpose and operation of the system of inclined planes built into the slate tips on both sides of the valley and the inclined plane located on the valley floor (features 4 and 5, section 5).

### Stage 3

*Evaluate the potential impact of a proposed change or development on that significance*

#### **Identified nationally-significant assets**

Impact on the setting of nationally-significant assets has been graded on the scale: very slight; slight; moderate; fairly severe; severe; very severe.

#### *Inclined plane and drumhouse*

The setting of the scheduled and listed (ME185 and 22726) inclined plane and drumhouse will be affected to different degrees by the proposed developments. These are considered separately rather than in terms of cumulative impact.

Removal of the two valley floor tips (1 and 2) will have a **slight** impact on the setting of this asset, as recently-evolved features of limited significance.

Further removal of the southern tip (3) will impact on the setting of this asset, in that it provides the context for it, and has a strong functional relationship with it, as well as with the broader industrial landscape. However, recent re-working of this feature has already significantly diminished its integrity, reducing the impact to **moderate/fairly severe**.

#### **Immediate setting**

Impact on the immediate setting has here been graded on the scale: very slight; slight; moderate; fairly severe; severe; very severe.

Re-working or continued re-working of the three tips will each have a different impact on the immediate setting. These are considered here separately.

Removal of the two valley floor tips (**1** and **2**) will have a **slight** impact on the immediate setting, as recently-evolved features of limited significance. They do not contribute significantly to the otherwise high group value in the overall coherence of the quarry landscape.

Further removal of the southern tip (**3**) will impact on the immediate setting as an industrial landscape by diminishing group value. However, recent re-working of this feature has already very significantly diminished its integrity and therefore its group value, reducing the impact to **moderate**.

### ***Wider setting***

Impact on the wider setting has here been graded on the scale: very slight; slight; moderate; fairly severe; severe; very severe.

Removal of the three valley floor tips (**1**, **2** and **3**) will have a **very slight** impact on the wider setting. This is considered to be the consequence of several factors. One is that inter-visibility within the wider setting is limited. Another is the extent to which the non-industrial elements in the wider setting have a coherence of their own which is independent of the industrial economy evident in the immediate setting, whether it is the evidence for a Roman road, droving, and the agricultural economy more generally. Group value in this sense is the contrast between the immediate and wider setting. Group value with the other industrial elements within the wider landscape, namely the features as associated with the Wenallt/Cam-bergi slate quarry, is negligible owing to limited inter-visibility.

### **Stage 4**

*Consider options to mitigate or improve the potential impact of a proposed change or development on that significance*

Options to mitigate or improve the potential impact of the proposed development will be evolved following discussion between the site-owners, Cadw, the mineral planning officer within the local authority and other interested parties.

## **7 OVERALL CONCLUSIONS**

Aberllefenni Slate Quarry is an exceptionally well-preserved industrial landscape where the opportunity exists to integrate profitable modern operations with the appropriate management of historic assets.

Of the three areas within the quarry where further development is considered, the continued reworking anticipated by the proposed planning application will vary in its impact from **very slight** to **moderate/fairly severe**, and may in aggregate be considered **slight**.

## 8 PROJECT ARCHIVE

Copies of the present document have been provided to the client and lodged with the HER and with the NMR.

## 9 BIBLIOGRAPHY

### 9.1 Published sources

Ellis G: *Hanes Methodistiaeth Corris a'r Amgylchedd* (Dolgellau: E.W. Evans, 1885)

Knowles J: *Aberllefeni Slate Quarry. A History of the Last Underground Slate Working in Wales* (Penrhyndeudraeth: privately published, 2023)

Richards AJ: *Slate Quarrying in Corris* (Llanrwst: Gwasg Carreg Gwalch, 1994)

William JA: *Trem yn ôl : neu, hanes cylch Corris a phlwyf Tal-y-llyn* (Dolgellau : Pwyllgor Cofnodion Cyngor Sir Meirion, 1963)

### 9.2 Unpublished sources

Estate plan, 1866: in private hands

Jon Knowles with Peter Hay and Andrew Hurrell: *The Aberllefeni Slate Quarry* (2009)

Archives of Plas Tan y Bwlch 'practical industrial archaeology' courses, 2007-2009

### 9.3 Archival holdings

Not consulted.

### 9.4 Existing archaeological records

GAT HER, Enquiry Report - Core Records: reference number: GATHER1462, prepared by Derby, S.

The archaeological records provided in response to this enquiry and which form the appendix to this document are those recorded on the HER as being located either within the *immediate setting* and the *wider setting* as set out and explained in **Stage 2** above and shown in **Map 10**.

A total of 203 records were identified, of which the great majority were located within the immediate setting, reflecting the detailed archaeological survey of the quarry embodied in G1480. This volume of data is impractical for assessment of the proposed development, though salient individual assets are discussed above, wherever they form striking features of the immediate setting, such as inclined planes. In any case, some have no inter-visibility with the proposed development as underground features, and some merge into others – underground chambers which are separately noted in the HER where they are open to the surface. It is noted in the discussion above how characteristic features within the immediate setting contribute to the coherence of the quarry environment, but the proposed development can only practically and effectively be considered and described in relation to the identified assets which are on a landscape-scale, namely PRN 67501 Ceunant Ddu, PRN 67503 Hen Gloddfa and PRN 67512 Foel Grochan/AO2 to AO7 and part of AO8 as set out in Gwynedd Archaeological Trust report 1480.


Within the wider setting, recorded sites where there was found to be significant inter-visibility with the proposed development have been considered.



GAT: *Roman Roads in Northwest Wales 2007*: G1632

GAT: *The Slate Landscape of Northwest Wales World Heritage Site Nomination Field Survey and Character Area Production 2018-19*: G1480

(end of document)



govannon consultancy

Consultant **Dr David Gwyn** OBE MCifA FSA

Nant y Felin, Llanllyfni Road, Caernarfon, LL54 6LY, UK

☎ +44 (0)1286 881857 [govannonconsult@hotmail.com](mailto:govannonconsult@hotmail.com)



**ABERLLEFENNI SLATE QUARRY**  
**PRN: 20487**  
**NGR: SH 7681 1021**  
**ARCHAEOLOGICAL ASSESSMENT**  
**and**  
**EVALUATION OF SETTING ISSUES**  
**Appendix 1**  
for David Meredith and Sons  
September 2023  
**Govannon Report GC463**

This document lists the sites initially identified as potentially relevant to the project following an HER search undertaken on Govannon Consultancy's behalf by Sean Derby, Historic Environment Record Archaeologist at GAT, both statutorily protected and otherwise, in order to inform both the archaeological assessment and the evaluation of setting issues, to which this document forms an appendix.

These were provided for the initial assessment in 2021. Of all of these, sites where the proposed development as re-defined would have a direct physical impact were identified and considered in sections **4** and **5** of the main document. Sites where field-work confirmed inter-visibility with the more recent proposed development on a smaller scale (identified in **Map 10: Immediate setting and wider setting**) have been identified and considered in section **6** of the main document.

# GWYNEDD ARCHAEOLOGICAL TRUST

## HISTORIC ENVIRONMENT RECORD

### ENQUIRY REPORT - CORE RECORDS

**Enquiry reference number:** GATHER1462

**Prepared by:** Derby, S. , Gwynedd Archaeological Trust

**Produced for:** David Rhys Gwyn, Govannon Consultancy

The following information has been provided under the terms and conditions of access as detailed on the GAT HER Enquiry and Conditions of Access form and/or the GAT HER data licence agreement produced for this enquiry.

Copyright is reserved on all data supplied by the GAT HER. All output resulting from the use of the data must acknowledge the source as follows: ***Derived from information held by the GAT HER Copyright.***

If you wish to use information derived from material held by the GAT HER for publication in printed or multimedia form, or to compile resources for commercial use (with the exception of grey literature reports), prior permission must be obtained in writing.

#### Search Criteria:

Archaeological Assessment: Aberllefenni

**PRN** 17716

**NAME** Part of Roman Road, Brithdir - Cefn Caer, Pennal

**NGR** SH76580874

**COMMUNITY** Glantwymyn

**PERIOD AND TYPE** ROMAN, ROAD, Sitetype ranking: 1

#### **SUMMARY**

**DESCRIPTION** Road appears at some points on the SE bank of the Afon Dulas as a derelict terrace. <3>

#### **EVIDENCE**

EARTHWORK

#### **CONDITION INFORMATION**

CONDITION: Not known CONDITION RATING: Uncertain DESCRIPTION: RELATED EVENT PRN: 40538 YEAR:

CONDITION: NOT KNOWN CONDITION RATING: NOT KNOWN DESCRIPTION: None Recorded RELATED EVENT

PRN: 45965 YEAR: 2020

**STATUS** None Recorded

**ASSOCIATED EVENTS**

GAT40544 Roman Roads in North-west Wales 2004  
GAT40538 Roman Roads in North-West Wales 2005  
GAT40542 Roman Roads in North-West Wales (Revision 4) 2007  
GAT45965 HER Evidence Data Cleansing Exercise 2020

**ASSOCIATED ARTEFACTS**

FIND: None recorded COLLECTION: None recorded DESCRIPTION: None recorded

**SOURCES**

Report: Hopewell, D. 2007, Roman Roads in North-West Wales (Revision 4) - Part 1: Text, , , Report No. 668  
Report: Hopewell, D. 2007, Roman Roads in North-West Wales (Revision 4) - Part 2: Maps, , , Report No. 668  
Document: Derby, S. 2020, HER Evidence Data Cleansing Exercise, , , Digital FI File: EPRN45965

Hopewell, D. 2004 , Roman Roads in North-west Wales, G1632 REPORT526 <1>  
Margary, I. D. 1957 , Roman Roads in Britain, <3>  
Hopewell, D. Gwynedd Archaeological Trust 2005 , Roman Roads in North-west Wales, G1632 Report 572 <2>

**ARCHWILIO URL**

<https://archwilio.org.uk/arch/query/page.php?watprn=GAT17716>

---

**PRN 17717**

**NAME** Part of Roman Road, Brithdir - Cefn Caer, Pennal

**NGR** SH76771010

**COMMUNITY** Corris

**PERIOD AND TYPE** ROMAN, ROAD, Sitetype ranking: 1

**SUMMARY**

**DESCRIPTION** Destroyed by quarrying. <3> No trace. <4>

**EVIDENCE**

DOCUMENTARY EVIDENCE

**CONDITION INFORMATION**

CONDITION: Destroyed CONDITION RATING: Destroyed DESCRIPTION: RELATED EVENT PRN: 40538 YEAR:  
CONDITION: NOT KNOWN CONDITION RATING: NOT KNOWN DESCRIPTION: None Recorded RELATED EVENT  
PRN: 45965 YEAR: 2020

**STATUS** None Recorded

**ASSOCIATED EVENTS**

GAT40544 Roman Roads in North-west Wales 2004  
GAT40538 Roman Roads in North-West Wales 2005  
GAT40542 Roman Roads in North-West Wales (Revision 4) 2007  
GAT45965 HER Evidence Data Cleansing Exercise 2020

**ASSOCIATED ARTEFACTS**

FIND: None recorded COLLECTION: None recorded DESCRIPTION: None recorded

**SOURCES**

Report: Hopewell, D. 2007, Roman Roads in North-West Wales (Revision 4) - Part 1: Text, , , Report No. 668  
Report: Hopewell, D. 2007, Roman Roads in North-West Wales (Revision 4) - Part 2: Maps, , , Report No. 668  
Document: Derby, S. 2020, HER Evidence Data Cleansing Exercise, , , Digital FI File: EPRN45965

Hopewell, D. 2004 , Roman Roads in North-west Wales, G1632 REPORT526 <1>

Margary, I. D. 1957 , Roman Roads in Britain, <3>  
Hopewell, D. Gwynedd Archaeological Trust 2005 , Roman Roads in North-west Wales, G1632 Report 572 <2>  
Ordnance Survey 1978 , Ordnance Survey Archaeology Division Linear Archive Files, <4>

**ARCHWILIO URL**

<https://archwilio.org.uk/arch/query/page.php?watprn=GAT17717>

---

**PRN** 17718

**NAME** Part of Roman Road, Brithdir - Cefn Caer, Pennal

**NGR** SH75941059

**COMMUNITY** Corris

**PERIOD AND TYPE** ROMAN, ROAD, Sitetype ranking: 1

**SUMMARY**

**DESCRIPTION** Road descends the valley of the Llefenni along the W side mostly as a clear narrow terraced road. <3> Fragments of tracks and footpaths but never the course of a continuous road. <4>

**EVIDENCE**

SURFACE DEPOSIT

**CONDITION INFORMATION**

CONDITION: Near Destroyed CONDITION RATING: Poor DESCRIPTION: RELATED EVENT PRN: 40538 YEAR:  
CONDITION: NOT KNOWN CONDITION RATING: NOT KNOWN DESCRIPTION: None Recorded RELATED EVENT  
PRN: 45965 YEAR: 2020

**STATUS** None Recorded

**ASSOCIATED EVENTS**

GAT40544 Roman Roads in North-west Wales 2004  
GAT40538 Roman Roads in North-West Wales 2005  
GAT40542 Roman Roads in North-West Wales (Revision 4) 2007  
GAT45965 HER Evidence Data Cleansing Exercise 2020

**ASSOCIATED ARTEFACTS**

FIND: None recorded COLLECTION: None recorded DESCRIPTION: None recorded

**SOURCES**

Report: Hopewell, D. 2007, Roman Roads in North-West Wales (Revision 4) - Part 1: Text, , , , Report No. 668  
Report: Hopewell, D. 2007, Roman Roads in North-West Wales (Revision 4) - Part 2: Maps, , , , Report No. 668  
Document: Derby, S. 2020, HER Evidence Data Cleansing Exercise, , , , Digital FI File: EPRN45965

Hopewell, D. 2004 , Roman Roads in North-west Wales, G1632 REPORT526 <1>  
Ordnance Survey 1978 , Ordnance Survey Archaeology Division Linear Archive Files, <4>  
Hopewell, D. Gwynedd Archaeological Trust 2005 , Roman Roads in North-west Wales, G1632 Report 572 <2>  
Margary, I. D. 1957 , Roman Roads in Britain, <3>

**ARCHWILIO URL**

<https://archwilio.org.uk/arch/query/page.php?watprn=GAT17718>

---

**PRN** 17719

**NAME** Part of Roman Road, Brithdir - Cefn Caer, Pennal

**NGR** SH76031201

**COMMUNITY** Corris

**PERIOD AND TYPE** ROMAN, ROAD, Sitetype ranking: 1

## **SUMMARY**

**DESCRIPTION** Road descends the valley of the Llefenni along the W side mostly as a clear narrow terraced road. <3> Precipitous hillside never the course of any road or track...modern track not of Roman origin. <4>

## **EVIDENCE**

SURFACE DEPOSIT

## **CONDITION INFORMATION**

CONDITION: Not known CONDITION RATING: Uncertain DESCRIPTION: RELATED EVENT PRN: 40538 YEAR:  
CONDITION: NOT KNOWN CONDITION RATING: NOT KNOWN DESCRIPTION: None Recorded RELATED EVENT  
PRN: 45965 YEAR: 2020

**STATUS** None Recorded

## **ASSOCIATED EVENTS**

GAT40544 Roman Roads in North-west Wales 2004  
GAT40538 Roman Roads in North-West Wales 2005  
GAT40542 Roman Roads in North-West Wales (Revision 4) 2007  
GAT45965 HER Evidence Data Cleansing Exercise 2020

## **ASSOCIATED ARTEFACTS**

FIND: None recorded COLLECTION: None recorded DESCRIPTION: None recorded

## **SOURCES**

Report: Hopewell, D. 2007, Roman Roads in North-West Wales (Revision 4) - Part 1: Text, , , , Report No. 668  
Report: Hopewell, D. 2007, Roman Roads in North-West Wales (Revision 4) - Part 2: Maps, , , , Report No. 668  
Document: Derby, S. 2020, HER Evidence Data Cleansing Exercise, , , , Digital FI File: EPRN45965

Hopewell, D. 2004 , Roman Roads in North-west Wales, G1632 REPORT526 <1>  
Margary, I. D. 1957 , Roman Roads in Britain, <3>  
Ordnance Survey 1978 , Ordnance Survey Archaeology Division Linear Archive Files, <4>  
Hopewell, D. Gwynedd Archaeological Trust 2005 , Roman Roads in North-west Wales, G1632 Report 572 <2>

## **ARCHWILIO URL**

<https://archwilio.org.uk/arch/query/page.php?watprn=GAT17719>

---

**PRN** 17720

**NAME** Part of Roman Road, Brithdir - Cefn Caer, Pennal

**NGR** SH76091258

**COMMUNITY** Corris

**PERIOD AND TYPE** ROMAN, ROAD, Sitetype ranking: 1

## **SUMMARY**

**DESCRIPTION** The road from N to S becomes very plain climbing the E side of the ridge as a distinct terrace. This has been much damaged by water action and a later track but short pieces of it have been well preserved and at these points it can be seen as a carefully made terraceway 9ft wide with an excellent continuous gradient. <3> Deeply rutted watercourse..barely recognisable track...well graded terrace...no trace of Roman origin. <4>

## **EVIDENCE**

EARTHWORK

## **CONDITION INFORMATION**

CONDITION: Near Destroyed CONDITION RATING: Poor DESCRIPTION: RELATED EVENT PRN: 40538 YEAR:  
CONDITION: NOT KNOWN CONDITION RATING: NOT KNOWN DESCRIPTION: None Recorded RELATED EVENT  
PRN: 45965 YEAR: 2020

**STATUS** None Recorded

**ASSOCIATED EVENTS**

GAT40544 Roman Roads in North-west Wales 2004  
GAT40538 Roman Roads in North-West Wales 2005  
GAT40542 Roman Roads in North-West Wales (Revision 4) 2007  
GAT45965 HER Evidence Data Cleansing Exercise 2020

**ASSOCIATED ARTEFACTS**

FIND: None recorded COLLECTION: None recorded DESCRIPTION: None recorded

**SOURCES**

Report: Hopewell, D. 2007, Roman Roads in North-West Wales (Revision 4) - Part 1: Text, , , Report No. 668  
Report: Hopewell, D. 2007, Roman Roads in North-West Wales (Revision 4) - Part 2: Maps, , , Report No. 668  
Document: Derby, S. 2020, HER Evidence Data Cleansing Exercise, , , Digital FI File: EPRN45965

Hopewell, D. 2004 , Roman Roads in North-west Wales, G1632 REPORT526 <1>  
Hopewell, D. Gwynedd Archaeological Trust 2005 , Roman Roads in North-west Wales, G1632 Report 572 <2>  
Ordnance Survey 1978 , Ordnance Survey Archaeology Division Linear Archive Files, <4>  
Margary, I. D. 1957 , Roman Roads in Britain, <3>

**ARCHWILIO URL**

<https://archwilio.org.uk/arch/query/page.php?watprn=GAT17720>

---

**PRN** 17721

**NAME** Part of Roman Road, Brithdir - Cefn Caer, Pennal

**NGR** SH75921276

**COMMUNITY** Corris

**PERIOD AND TYPE** ROMAN, ROAD, Sitetype ranking: 1

**SUMMARY**

**DESCRIPTION** The road from N to S becomes very plain climbing the E side of the ridge as a distinct terrace. This has been much damaged by water action and a later track but short pieces of it have been well preserved and at these points it can be seen as a carefully made terraceway 9ft wide with an excellent continuous gradient. <3> Sunken track between old walls. No trace of Roman road. <4>

**EVIDENCE**

EARTHWORK

**CONDITION INFORMATION**

CONDITION: Not known CONDITION RATING: Uncertain DESCRIPTION: RELATED EVENT PRN: 40538 YEAR:  
CONDITION: NOT KNOWN CONDITION RATING: NOT KNOWN DESCRIPTION: None Recorded RELATED EVENT  
PRN: 45965 YEAR: 2020

**STATUS** None Recorded

**ASSOCIATED EVENTS**

GAT40544 Roman Roads in North-west Wales 2004  
GAT40538 Roman Roads in North-West Wales 2005  
GAT40542 Roman Roads in North-West Wales (Revision 4) 2007  
GAT45965 HER Evidence Data Cleansing Exercise 2020



**ASSOCIATED ARTEFACTS**

FIND: None recorded COLLECTION: None recorded DESCRIPTION: None recorded

**SOURCES**

Report: Hopewell, D. 2007, Roman Roads in North-West Wales (Revision 4) - Part 1: Text, , , , Report No. 668  
Report: Hopewell, D. 2007, Roman Roads in North-West Wales (Revision 4) - Part 2: Maps, , , , Report No. 668  
Document: Derby, S. 2020, HER Evidence Data Cleansing Exercise, , , , Digital FI File: EPRN45965

Hopewell, D. 2004 , Roman Roads in North-west Wales, G1632 REPORT526 <1>  
Margary, I. D. 1957 , Roman Roads in Britain, <3>  
Ordnance Survey 1978 , Ordnance Survey Archaeology Division Linear Archive Files, <4>  
Hopewell, D. Gwynedd Archaeological Trust 2005 , Roman Roads in North-west Wales, G1632 Report 572 <2>

**ARCHWILIO URL**

<https://archwilio.org.uk/arch/query/page.php?watprn=GAT17721>

---

**PRN 17722**

**NAME** Part of Roman Road, Brithdir - Cefn Caer, Pennal

**NGR** SH75831325

**COMMUNITY** Corris

**PERIOD AND TYPE** ROMAN, ROAD, Sitetype ranking: 1

**SUMMARY**

**DESCRIPTION** The road from N to S becomes very plain climbing the E side of the ridge as a distinct terrace. This has been much damaged by water action and a later track but short pieces of it have been well preserved and at these points it can be seen as a carefully made terraceway 9ft wide with an excellent continuous gradient. <3> Typical mountain track 2.0m wide, sunken and eroded, winding through the mountain pass and around rock in an un-Roman fashion. <4>

**EVIDENCE**

SURFACE DEPOSIT

**CONDITION INFORMATION**

CONDITION: Near Destroyed CONDITION RATING: Poor DESCRIPTION: RELATED EVENT PRN: 40538 YEAR:  
CONDITION: NOT KNOWN CONDITION RATING: NOT KNOWN DESCRIPTION: None Recorded RELATED EVENT  
PRN: 45965 YEAR: 2020

**STATUS** None Recorded

**ASSOCIATED EVENTS**

GAT40544 Roman Roads in North-west Wales 2004  
GAT40538 Roman Roads in North-West Wales 2005  
GAT40542 Roman Roads in North-West Wales (Revision 4) 2007  
GAT45965 HER Evidence Data Cleansing Exercise 2020

**ASSOCIATED ARTEFACTS**

FIND: None recorded COLLECTION: None recorded DESCRIPTION: None recorded

**SOURCES**

Report: Hopewell, D. 2007, Roman Roads in North-West Wales (Revision 4) - Part 1: Text, , , , Report No. 668  
Report: Hopewell, D. 2007, Roman Roads in North-West Wales (Revision 4) - Part 2: Maps, , , , Report No. 668  
Document: Derby, S. 2020, HER Evidence Data Cleansing Exercise, , , , Digital FI File: EPRN45965

Hopewell, D. 2004 , Roman Roads in North-west Wales, G1632 REPORT526 <1>

Hopewell, D. Gwynedd Archaeological Trust 2005 , Roman Roads in North-west Wales, G1632 Report 572 <2>  
Ordnance Survey 1978 , Ordnance Survey Archaeology Division Linear Archive Files, <4>  
Margary, I. D. 1957 , Roman Roads in Britain, <3>

**ARCHWILIO URL**

<https://archwilio.org.uk/arch/query/page.php?watprn=GAT17722>

---

**PRN** 18288

**NAME** Incline and Drumhouse, Aberllefenni Slate Quarry

**NGR** SH7677410108

**COMMUNITY** Corris

**PERIOD AND TYPE** POST MEDIEVAL, WATERBALANCE INCLINE, Sitetype ranking: 1

**SUMMARY**

**DESCRIPTION** Water balance incline scheduled 17/6/98 ME185.

**EVIDENCE** UNCERTAIN EVIDENCE

**CONDITION INFORMATION**

CONDITION: NEAR INTACT CONDITION RATING: NOT RECORDED DESCRIPTION: None Recorded RELATED  
EVENT PRN: 45422 YEAR: 2019

**STATUS** Listed Building 22726 II, Scheduled Monument ME185

**ASSOCIATED EVENTS**

GAT45422 The Landscapes of Northwest Wales World Heritage Site Nomination 2019

**ASSOCIATED ARTEFACTS**

FIND: None recorded COLLECTION: None recorded DESCRIPTION: None recorded

**SOURCES**

Report: Halfpenney, I. 2004, AM107 Water Balance Incline at Aberllefenni Slate Quarry, , , ,

Report: Hopewell, D. 2019, The Slate Landscape of Northwest Wales World Heritage Site Nomination: Field  
Survey and Character Area Production 2018-19, , , , GAT Report 1480

, ,

**ARCHWILIO URL**

<https://archwilio.org.uk/arch/query/page.php?watprn=GAT18288>

---

**PRN** 20474

**NAME** Slate Quarry, Y Waun

**NGR** SH759124

**COMMUNITY** Corris

**PERIOD AND TYPE** POST MEDIEVAL, SLATE QUARRY, Sitetype ranking: 1

**SUMMARY**

**DESCRIPTION**

**EVIDENCE**

**CONDITION INFORMATION**

CONDITION: None Recorded CONDITION RATING: None Recorded DESCRIPTION: None Recorded RELATED

EVENT PRN: YEAR:

**STATUS** None Recorded

**ASSOCIATED EVENTS**

GAT40138 Gwynedd Quarrying Landscapes: Slate Quarries 1994

**ASSOCIATED ARTEFACTS**

FIND: None recorded COLLECTION: None recorded DESCRIPTION: None recorded

**SOURCES**

Report: Davidson, A., Gwyn, D. Rh., Jones, G. P. & Riley, H. 1994, Gwynedd Quarrying Landscapes: Slate Quarries, , , , GAT Report No. 129

, ,

**ARCHWILIO URL**

<http://archwilio.org.uk/arch/query/page.php?watprn=GAT20474>

---

**PRN** 20478

**NAME** Slate Quarry, Vron Fraith

**NGR** SH760126

**COMMUNITY** Corris

**PERIOD AND TYPE** POST MEDIEVAL, SLATE QUARRY, Sitetype ranking: 1

**SUMMARY**

**DESCRIPTION**

**EVIDENCE**

**CONDITION INFORMATION**

CONDITION: None Recorded CONDITION RATING: None Recorded DESCRIPTION: None Recorded RELATED EVENT PRN: YEAR:

**STATUS** None Recorded

**ASSOCIATED EVENTS**

GAT40138 Gwynedd Quarrying Landscapes: Slate Quarries 1994

**ASSOCIATED ARTEFACTS**

FIND: None recorded COLLECTION: None recorded DESCRIPTION: None recorded

**SOURCES**

Report: Davidson, A., Gwyn, D. Rh., Jones, G. P. & Riley, H. 1994, Gwynedd Quarrying Landscapes: Slate Quarries, , , , GAT Report No. 129

, ,

**ARCHWILIO URL**

<http://archwilio.org.uk/arch/query/page.php?watprn=GAT20478>

---

**PRN** 20479

**NAME** Slate Quarry, Waunllefenni

**NGR** SH761129

**COMMUNITY** Corris

**PERIOD AND TYPE** POST MEDIEVAL, SLATE QUARRY, Sitetype ranking: 1

**SUMMARY**

**DESCRIPTION**

**EVIDENCE**

**CONDITION INFORMATION**

CONDITION: None Recorded CONDITION RATING: None Recorded DESCRIPTION: None Recorded RELATED EVENT PRN: YEAR:

**STATUS** None Recorded

**ASSOCIATED EVENTS**

GAT40138 Gwynedd Quarrying Landscapes: Slate Quarries 1994

**ASSOCIATED ARTEFACTS**

FIND: None recorded COLLECTION: None recorded DESCRIPTION: None recorded

**SOURCES**

Report: Davidson, A., Gwyn, D. Rh., Jones, G. P. & Riley, H. 1994, Gwynedd Quarrying Landscapes: Slate Quarries, , , , GAT Report No. 129

, ,

**ARCHWILIO URL**

<http://archwilio.org.uk/arch/query/page.php?watprn=GAT20479>

---

**PRN** 20481

**NAME** Slate Quarry, Mynydd Y Waun

**NGR** SH762132

**COMMUNITY** Corris

**PERIOD AND TYPE** POST MEDIEVAL, SLATE QUARRY, Sitetype ranking: 1

**SUMMARY**

**DESCRIPTION**

**EVIDENCE**

**CONDITION INFORMATION**

CONDITION: None Recorded CONDITION RATING: None Recorded DESCRIPTION: None Recorded RELATED EVENT PRN: YEAR:

**STATUS** None Recorded

**ASSOCIATED EVENTS**

GAT40138 Gwynedd Quarrying Landscapes: Slate Quarries 1994

**ASSOCIATED ARTEFACTS**

FIND: None recorded COLLECTION: None recorded DESCRIPTION: None recorded

**SOURCES**

Report: Davidson, A., Gwyn, D. Rh., Jones, G. P. & Riley, H. 1994, Gwynedd Quarrying Landscapes: Slate

Quarries, , , , GAT Report No. 129

, ,

**ARCHWILIO URL**

<http://archwilio.org.uk/arch/query/page.php?watprn=GAT20481>

---

**PRN** 20482

**NAME** Slate Quarry, Hen Gloddfa

**NGR** SH765101

**COMMUNITY** Corris

**PERIOD AND TYPE** POST MEDIEVAL, SLATE QUARRY, Sitetype ranking: 1

**SUMMARY**

**DESCRIPTION**

**EVIDENCE**

**CONDITION INFORMATION**

CONDITION: None Recorded CONDITION RATING: None Recorded DESCRIPTION: None Recorded RELATED EVENT PRN: YEAR:

**STATUS** None Recorded

**ASSOCIATED EVENTS**

GAT40138 Gwynedd Quarrying Landscapes: Slate Quarries 1994

**ASSOCIATED ARTEFACTS**

FIND: None recorded COLLECTION: None recorded DESCRIPTION: None recorded

**SOURCES**

Report: Davidson, A., Gwyn, D. Rh., Jones, G. P. & Riley, H. 1994, Gwynedd Quarrying Landscapes: Slate Quarries, , , , GAT Report No. 129

, ,

**ARCHWILIO URL**

<http://archwilio.org.uk/arch/query/page.php?watprn=GAT20482>

---

**PRN** 20483

**NAME** Wenallt Slate Quarry, Corris

**NGR** SH765108

**COMMUNITY** Corris

**PERIOD AND TYPE** POST MEDIEVAL, SLATE QUARRY, Sitetype ranking: 1

**SUMMARY**

**DESCRIPTION**

**EVIDENCE**

**CONDITION INFORMATION**

CONDITION: None Recorded CONDITION RATING: None Recorded DESCRIPTION: None Recorded RELATED EVENT PRN: YEAR:

**STATUS** None Recorded

**ASSOCIATED EVENTS**

GAT40138 Gwynedd Quarrying Landscapes: Slate Quarries 1994

GAT44419 Gwynedd Slate Quarries: An Archaeological Survey 1994-5 1995

**ASSOCIATED ARTEFACTS**

FIND: None recorded COLLECTION: None recorded DESCRIPTION: None recorded

**SOURCES**

Report: Davidson, A., Gwyn, D. Rh., Jones, G. P. & Riley, H. 1994, Gwynedd Quarrying Landscapes: Slate Quarries, , , , GAT Report No. 129

Report: Davidson, A., Dutton, D., Flook, H. & Gwyn, D. Rh. 1995, Gwynedd Slate Quarries: An Archaeological Survey 1994-5, , , , GAT Report No. 154

Report: Davidson, A., Dutton, D., Flook, H. & Gwyn, D. Rh. 1995, Gwynedd Slate Quarries: An Archaeological Survey 1994-5. Appendix 1 Part 1, , , , GAT Report No. 154

Report: Davidson, A., Dutton, D., Flook, H. & Gwyn, D. Rh. 1995, Gwynedd Slate Quarries: An Archaeological Survey 1994-5. Appendix 1 Part 2, , , , GAT Report No. 154

Richards, A. J. 1994 , Slate Quarrying at Corris, P 189 <2>  
, Board of Trade 31, 1858/7307 <3>

**ARCHWILIO URL**

<http://archwilio.org.uk/arch/query/page.php?watprn=GAT20483>

---

**PRN** 20485

**NAME** Slate Quarry, Ceunant Ddu

**NGR** SH766099

**COMMUNITY** Corris

**PERIOD AND TYPE** POST MEDIEVAL, SLATE QUARRY, Sitetype ranking: 1

**SUMMARY** Slate Quarry, Ceunant Ddu

**DESCRIPTION**

**EVIDENCE**

**CONDITION INFORMATION**

CONDITION: None Recorded CONDITION RATING: None Recorded DESCRIPTION: None Recorded RELATED EVENT PRN: YEAR:

**STATUS** None Recorded

**ASSOCIATED EVENTS**

GAT40138 Gwynedd Quarrying Landscapes: Slate Quarries 1994

GAT45422 The Landscapes of Northwest Wales World Heritage Site Nomination 2019

**ASSOCIATED ARTEFACTS**

FIND: None recorded COLLECTION: None recorded DESCRIPTION: None recorded

**SOURCES**

Report: Davidson, A., Gwyn, D. Rh., Jones, G. P. & Riley, H. 1994, Gwynedd Quarrying Landscapes: Slate Quarries, , , , GAT Report No. 129

Report: Hopewell, D. 2019, The Slate Landscape of Northwest Wales World Heritage Site Nomination: Field Survey and Character Area Production 2018-19, , , , GAT Report 1480

''

**ARCHWILIO URL**

<http://archwilio.org.uk/arch/query/page.php?watprn=GAT20485>

---

**PRN** 20487

**NAME** Aberllefenni Slate Quarry, Corris

**NGR** SH768103

**COMMUNITY** Corris

**PERIOD AND TYPE** POST MEDIEVAL, SLATE QUARRY, Sitetype ranking: 1

**SUMMARY** Aberllefenni Slate Quarry, Corris

**DESCRIPTION** The only quarry in the Corris area to remain in production. The water balance on the southern side is the better example of the two waterbalances at this site. These once-common features nowhere else survive with their equipment largely intact as they do here. There are a considerable number of other features of interest at this site, still in production. The railway uses unusual single-bladed points and single-flanged wheels. There is an attractive office building, and the remains of the "Blue Collages" (a feature which may, in fact, belong to neighbouring Cambergi [Wenallt]), are of interest. The steam-powered derrick crane at the northern extremity of the workings is not included in the survey as being a post-war innovation, but it is a substantial survival. (Davidson, Dutton, Flook & Gwyn, 1995)

**EVIDENCE**

**CONDITION INFORMATION**

CONDITION: None Recorded CONDITION RATING: None Recorded DESCRIPTION: None Recorded RELATED EVENT PRN: YEAR:

**STATUS** None Recorded

**ASSOCIATED EVENTS**

GAT40138 Gwynedd Quarrying Landscapes: Slate Quarries 1994

GAT44353 Minerals: An Archaeological Assessment of Mineral Extraction Sites & Resources Outside the Snowdonia National Park 1991

GAT44419 Gwynedd Slate Quarries: An Archaeological Survey 1994-5 1995

GAT45422 The Landscapes of Northwest Wales World Heritage Site Nomination 2019

**ASSOCIATED ARTEFACTS**

FIND: None recorded COLLECTION: None recorded DESCRIPTION: None recorded

**SOURCES**

Report: 1991, Minerals: An Archaeological Assessment of Mineral Extraction Sites & Resources Outside the Snowdonia National Park, , , , GAT Report No. 023a

Report: Davidson, A., Gwyn, D. Rh., Jones, G. P. & Riley, H. 1994, Gwynedd Quarrying Landscapes: Slate Quarries, , , , GAT Report No. 129

Book: Richards, A. J. 1991, A Gazeteer of the Welsh Slate Industry, , , , HER Library Record No. 414

Report: Davidson, A., Dutton, D., Flook, H. & Gwyn, D. Rh. 1995, Gwynedd Slate Quarries: An Archaeological Survey 1994-5, , , , GAT Report No. 154

Report: Davidson, A., Dutton, D., Flook, H. & Gwyn, D. Rh. 1995, Gwynedd Slate Quarries: An Archaeological Survey 1994-5. Appendix 1 Part 1, , , , GAT Report No. 154

Report: Davidson, A., Dutton, D., Flook, H. & Gwyn, D. Rh. 1995, Gwynedd Slate Quarries: An Archaeological Survey 1994-5. Appendix 1 Part 2, , , , GAT Report No. 154

Report: Hopewell, D. 2019, The Slate Landscape of Northwest Wales World Heritage Site Nomination: Field Survey and Character Area Production 2018-19, , , , GAT Report 1480

Lewis, M. J. T. 1987 , The Slate Quarries of North Wales in 1873, PP 59-60 <3>  
Lindsay, J. 1974 , A History of the North Wales Slate Industry, PASSIM <4>  
Bradley, V. J. 1992 , Industrial Locomotives of North Wales, PP 183-4 <5>  
Jones, R. M. 1974 , The North Wales Quarrymen 1874-1922, P 80 <6>  
Williams, M. C. 1991 , The Slate Industry, P 12 <7>  
Boyd, J. I. C. 1970 , Narrow Gauge Railways in Mid-Wales, PP 37-8 <8>  
Williams, J. A. 1962 , Trem Yn Ol, PASSIM <9>  
Morgan, J. S. 1991 , Corris: A Narrow Gauge Portrait, PP 5 <10>  
, Crown Estates Records, CRES/25/12,48,188,238 <11>  
Gwyn, D. & Williams, M. 1996 , A Guide to the Industrial Archaeology of North West Wales, p. 45 <12>

**ARCHWILIO URL**

<http://archwilio.org.uk/arch/query/page.php?watprn=GAT20487>

---

**PRN** 20868

**NAME** Level, Cwm Yr Hengae

**NGR** SH758114

**COMMUNITY** Corris

**PERIOD AND TYPE** POST MEDIEVAL, LEVEL, Sitetype ranking: 1

**SUMMARY**

**DESCRIPTION**

**EVIDENCE STRUCTURE**

**CONDITION INFORMATION**

CONDITION: NOT KNOWN CONDITION RATING: NOT KNOWN DESCRIPTION: None Recorded RELATED EVENT  
PRN: 45965 YEAR: 2020

**STATUS** Snowdonia National Park

**ASSOCIATED EVENTS**

GAT45965 HER Evidence Data Cleansing Exercise 2020

**ASSOCIATED ARTEFACTS**

FIND: None recorded COLLECTION: None recorded DESCRIPTION: None recorded

**SOURCES**

Document: Derby, S. 2020, HER Evidence Data Cleansing Exercise, , , , Digital FI File: EPRN45965

Ap Owain, S. & Crew, P. , Snp Industrial Record, NO.713710 <1>

Brooks, I. & Price, J. 1999 , Penllyn Archaeological Assessment, FE WELSH HISTORIC ASSETS <2>

**ARCHWILIO URL**

<http://archwilio.org.uk/arch/query/page.php?watprn=GAT20868>

---

**PRN** 21159

**NAME** Blue Cottages, Aberllefenni

**NGR** SH76741037

**COMMUNITY** Corris

**PERIOD AND TYPE** MODERN, COTTAGE, Sitetype ranking: 1

**SUMMARY**



**DESCRIPTION** They were built, probably about 1860-65, just to the north of the Aberllefenni slate quarry, near Corris, and are now in the last stages of dereliction. Only the front was ornamented with tudour style slate drip-mouldings and traceried slabs and fanlights. It had no practical purpose, being invisible from every possible public viewpoint. The houses were solid but primitive, constructed from slate slabs and roughly-cut floor and roof timbers. The layout was clumsy with an awkward access from the stairs to the main bedroom; on the ground floor the lean to scullery was apparently an afterthought, though probably built at the same time as the rest of the house. <1>

**EVIDENCE** BUILDING

**CONDITION INFORMATION**

CONDITION: NOT KNOWN CONDITION RATING: NOT KNOWN DESCRIPTION: None Recorded RELATED EVENT PRN: 45965 YEAR: 2020

**STATUS** None Recorded

**ASSOCIATED EVENTS**

GAT45965 HER Evidence Data Cleansing Exercise 2020

**ASSOCIATED ARTEFACTS**

FIND: None recorded COLLECTION: None recorded DESCRIPTION: None recorded

**SOURCES**

Document: Derby, S. 2020, HER Evidence Data Cleansing Exercise, , , , Digital FI File: EPRN45965

Lowe, J. 1989 , Welsh Industrial Workers Housing 1775-1875, NMW <1>

**ARCHWILIO URL**

<https://archwilio.org.uk/arch/query/page.php?watprn=GAT21159>

---

**PRN** 29068

**NAME** Enclosure/Sheepfold, South of, Carn-bergi

**NGR** SH7608111024

**COMMUNITY** Corris

**PERIOD AND TYPE** UNKNOWN, SHEEP FOLD, Sitetype ranking: 1

UNKNOWN, ENCLOSURE, Sitetype ranking: 1

**SUMMARY** A sheepfold / enclosure.

**DESCRIPTION** A two-chambered enclosure, possibly representing a sheepfold, present on the Ordnance Survey 1st Edition Map of 1889 and 2nd Edition Map of 1901 but not present on the 2009 Mastermap digital map (Burnett, 2009).

**EVIDENCE** DOCUMENTARY EVIDENCE

**CONDITION INFORMATION**

CONDITION: NOT KNOWN CONDITION RATING: NOT KNOWN DESCRIPTION: None Recorded RELATED EVENT PRN: 44125 YEAR: 2009

**STATUS** None Recorded

**ASSOCIATED EVENTS**

GAT44125 Tir Gofal Management Plan: Cwmrhwyddfor, Talylyn, Dolgellau. Five Year Review 2009

**ASSOCIATED ARTEFACTS**

FIND: None recorded COLLECTION: None recorded DESCRIPTION: None recorded

**SOURCES**

Report: Burnett, A. 2009, Tir Gofal Management Plan: Cwmrhwyddfor, Talyllyn, Dolgellau. Five Year Review, , ,  
, Tir Gofal Ref. RA1999/210

Map: Ordnance Survey 1889, OS First Edition Map, , , ,

Map: Ordnance Survey 1901, OS Second Edition Map, , , ,

, ,

**ARCHWILIO URL**

<http://archwilio.org.uk/arch/query/page.php?watprn=GAT29068>

---

**PRN** 29069

**NAME** Footbridge, South East of, Hengau

**NGR** SH7594410845

**COMMUNITY** Corris

**PERIOD AND TYPE** UNKNOWN, FOOTBRIDGE, Sitetype ranking: 1

**SUMMARY** A footbridge.

**DESCRIPTION** A footbridge labelled on the Ordnance Survey 1st Edition Map of 1889 and 2nd Edition Map of 1901 but not present on the 2009 Mastermap digital map (Burnett, 2009).

**EVIDENCE** DOCUMENTARY EVIDENCE

**CONDITION INFORMATION**

CONDITION: NOT KNOWN CONDITION RATING: NOT KNOWN DESCRIPTION: RELATED EVENT PRN: 44125 YEAR: 2009

**STATUS** None Recorded

**ASSOCIATED EVENTS**

GAT44125 Tir Gofal Management Plan: Cwmrhwyddfor, Talyllyn, Dolgellau. Five Year Review 2009

**ASSOCIATED ARTEFACTS**

FIND: None recorded COLLECTION: None recorded DESCRIPTION: None recorded

**SOURCES**

Report: Burnett, A. 2009, Tir Gofal Management Plan: Cwmrhwyddfor, Talyllyn, Dolgellau. Five Year Review, , ,  
, Tir Gofal Ref. RA1999/210

Map: Ordnance Survey 1901, OS Second Edition Map, , , ,

Map: Ordnance Survey 1889, OS First Edition Map, , , ,

, ,

**ARCHWILIO URL**

<http://archwilio.org.uk/arch/query/page.php?watprn=GAT29069>

---

**PRN** 29070

**NAME** Magazine, Wenallt Slate Quarry

**NGR** SH7623410542

**COMMUNITY** Corris

**PERIOD AND TYPE** POST MEDIEVAL, MAGAZINE, Sitetype ranking: 1

**SUMMARY** A magazine.

**DESCRIPTION** A magazine which formed part of Wenallt Quarry (PRN 20483) labelled on the Ordnance Survey 1st Edition Map of 1889 and present but not labelled on the 2nd Edition Map of 1901 and the 2009 Mastermap digital map (Burnett, 2009).

**EVIDENCE** DOCUMENTARY EVIDENCE

**CONDITION INFORMATION**

CONDITION: NOT KNOWN CONDITION RATING: NOT KNOWN DESCRIPTION: RELATED EVENT PRN: 44125 YEAR: 2009

**STATUS** None Recorded

**ASSOCIATED EVENTS**

GAT44125 Tir Gofal Management Plan: Cwmrhwyddfor, Talyllyn, Dolgellau. Five Year Review 2009

**ASSOCIATED ARTEFACTS**

FIND: None recorded COLLECTION: None recorded DESCRIPTION: None recorded

**SOURCES**

Report: Burnett, A. 2009, Tir Gofal Management Plan: Cwmrhwyddfor, Talyllyn, Dolgellau. Five Year Review, , , , Tir Gofal Ref. RA1999/210

Map: Ordnance Survey 1889, OS First Edition Map, , , ,

Map: Ordnance Survey 1901, OS Second Edition Map, , , ,

, ,

**ARCHWILIO URL**

<http://archwilio.org.uk/arch/query/page.php?watprn=GAT29070>

---

**PRN** 29071

**NAME** Building, Wenallt Slate Quarry

**NGR** SH7627410586

**COMMUNITY** Corris

**PERIOD AND TYPE** UNKNOWN, BUILDING, Sitetype ranking: 1

**SUMMARY** A building.

**DESCRIPTION** A building associated with Wenallt Quarry (PRN 20483) present on the Ordnance Survey 1st Edition Map of 1889, 2nd Edition Map of 1901 and the 2009 Mastermap digital map (Burnett, 2009).

**EVIDENCE** DOCUMENTARY EVIDENCE

**CONDITION INFORMATION**

CONDITION: NOT KNOWN CONDITION RATING: NOT KNOWN DESCRIPTION: RELATED EVENT PRN: 44125 YEAR: 2009

**STATUS** None Recorded

**ASSOCIATED EVENTS**

GAT44125 Tir Gofal Management Plan: Cwmrhwyddfor, Talyllyn, Dolgellau. Five Year Review 2009

**ASSOCIATED ARTEFACTS**

FIND: None recorded COLLECTION: None recorded DESCRIPTION: None recorded

**SOURCES**

Report: Burnett, A. 2009, Tir Gofal Management Plan: Cwmrhwyddfor, Talylyn, Dolgellau. Five Year Review, , ,  
, Tir Gofal Ref. RA1999/210  
Map: Ordnance Survey 1889, OS First Edition Map, , , ,  
Map: Ordnance Survey 1901, OS Second Edition Map, , , ,

, ,

**ARCHWILIO URL**

<http://archwilio.org.uk/arch/query/page.php?watprn=GAT29071>

---

**PRN** 36905

**NAME** Mill Race, Blue Cottages, Corris

**NGR** SH7663310378

**COMMUNITY** Corris

**PERIOD AND TYPE** POST MEDIEVAL, MILL RACE, Sitetype ranking: 1

**SUMMARY**

**DESCRIPTION** Mill race. Probably quarry-related. (Evans and Burnett, 2013)

**EVIDENCE** DOCUMENTARY EVIDENCE

**CONDITION INFORMATION**

CONDITION: NOT KNOWN CONDITION RATING: NOT RECORDED DESCRIPTION: None Recorded RELATED  
EVENT PRN: 44907 YEAR: 2013

**STATUS** None Recorded

**ASSOCIATED EVENTS**

GAT44907 Medieval and Post-Medieval Mills. Scheduling Enhancement 2012-13, Meirionnydd. Part 01: Report and Gazetteer. 2013

**ASSOCIATED ARTEFACTS**

FIND: None recorded COLLECTION: None recorded DESCRIPTION: None recorded

**SOURCES**

Report: Evans, R., and Burnett, A. 2013, Medieval and Post-Medieval Mills. Scheduling Enhancement 2012-13, Meirionnydd. Part 01: Report and Gazetteer., , , , Report No. 1124

, ,

**ARCHWILIO URL**

<https://archwilio.org.uk/arch/query/page.php?watprn=GAT36905>

---

**PRN** 4778

**NAME** Roman Milestone (Alleged), Corris

**NGR** SH758131

**COMMUNITY** Corris

**PERIOD AND TYPE** ROMAN, MILESTONE, Sitetype ranking: 1

**SUMMARY**

**DESCRIPTION** A Roman milestone stands on the W edge of the Roman road. The stone is of a type foreign to the district and is a round pillar, the top of which was broken off and lying in two pieces nearby. The stone was much weathered and the only inscription discernable was a V. The top stone was replaced in position and

photographed by Mr Bible. <1> Neither the milestone nor the Roman road were located during field investigation in 1977, and the reference must therefore remain one of doubtful authenticity. <2> There is nothing currently visible at or near this NGR. There were however "stones" marked on the OS 1889 map 160m to the N of this PRN. The original article with photo is now impossible to find. It seem likely that there were stones here marking the top of the pass or watershed but their attribution as Roman must be suspect, particularly as there are no later records. (Hopewell and Smith, 2010)

**EVIDENCE** DOCUMENTARY EVIDENCE

**CONDITION INFORMATION**

CONDITION: NOT KNOWN CONDITION RATING: NOT KNOWN DESCRIPTION: None Recorded RELATED EVENT PRN: 45965 YEAR: 2020

**STATUS** None Recorded

**ASSOCIATED EVENTS**

GAT41075 Forest Enterprise Welsh Historic Assets Project: Penllyn Archaeological Assessment 1999  
GAT44557 Early Celtic Societies in North Wales 2010  
GAT45041 Prehistoric, Roman and Other Sites. Monument Evaluation, 2008-10. Part 1: Report and Gazetteer. 2010  
GAT45965 HER Evidence Data Cleansing Exercise 2020

**ASSOCIATED ARTEFACTS**

FIND: None recorded COLLECTION: None recorded DESCRIPTION: None recorded

**SOURCES**

Database: Waddington, K. 2010, Early Celtic Societies in North Wales, , , ,  
Book: Waddington, K. 2013, The Settlements of Northwest Wales: From the Late Bronze Age to the Early Medieval Period, , , , HER Library Record No. 2377  
Report: Hopewell, D., and Smith, G. 2010, Prehistoric, Roman And Other Sites Monument Evaluation, 2008-10 Part 1, , , , GAT Report No. 912  
Document: Derby, S. 2020, HER Evidence Data Cleansing Exercise, , , , Digital FI File: EPRN45965

Forest, H. E. 1929 , North Wales Naturalist, No 4 p 9 <1>  
Ordnance Survey 1980 , SH71SE 5, <2>  
Brooks, I. & Price, J. 1999 , Penllyn Archaeological Assessment, FE WELSH HISTORIC ASSETS <3>

**ARCHWILIO URL**

<http://archwilio.org.uk/arch/query/page.php?watprn=GAT4778>

---

**PRN** 58088  
**NAME** Building, SE of Hengau  
**NGR** SH7576811021  
**COMMUNITY** Corris  
**PERIOD AND TYPE** POST MEDIEVAL, BUILDING, Sitetype ranking: 1

**SUMMARY**

**DESCRIPTION** Site identified using early Ordnance Survey Maps (McGuinness, 2014)

**EVIDENCE**

**CONDITION INFORMATION**

CONDITION: None Recorded CONDITION RATING: None Recorded DESCRIPTION: None Recorded RELATED EVENT PRN: YEAR:

**STATUS** None Recorded

**ASSOCIATED EVENTS**

GAT44558 Glastir Private Woodland Management Polygonisation 2014

**ASSOCIATED ARTEFACTS**

FIND: None recorded COLLECTION: None recorded DESCRIPTION: None recorded

**SOURCES**

Data Import: McGuiness, N. 2014, Glastir Private Woodland Management Polygonisation, , , ,

, ,

**ARCHWILIO URL**

<https://archwilio.org.uk/arch/query/page.php?watprn=GAT58088>

---

**PRN** 63480

**NAME** Plas Aberllefenni

**NGR** SH7710909941

**COMMUNITY** Corris

**PERIOD AND TYPE** Post Medieval, HOUSE, Sitetype ranking: 1

**SUMMARY** A 16th century house.

**DESCRIPTION** The present building was originally built as a large farmhouse in the early C16, aligned uphill, with an E-W wing, refronted in the early C18, and probably altered again in the C19. It was held together with Rhiwaedog, near Bala, by Sir John Lloyd, knighted in 1636, probably the same man as John Lloyd, sheriff of the county, in 1616, and who died in 1646. Rhiwaedog was acquired in a marriage settlement. In 1696 it was held by another John Lloyd. In 1851 census returns the owner was Edward Edwards, farming 713 acres (288.6ha). After the success of slate quarrying nearby the house became associated with this activity; in 1871 it was occupied by David Williams of the slate quarry, but in 1881 by John Edwards, a wood ranger. The house is also known for its association with a number of minor bards, amongst them Edward Urien, Rhys Cain, Huw Machno, Robert Dyfi and Sion Llwyd y Cyntaf. To the right of the main S front, there was a complex adjoining structure, demolished c1975, known as Y Fferm. This was, from the mid C19 at least, a separate dwelling. It had one ovolo moulded window in the gable, and the sill of another now incorporated in the garden wall, with stoolings for mullions. The Plas is noted for being roofed in slate in the early C16, thus constitutes one of the earliest recorded instances of the use of this material. The slates, of which one in the garden is possibly an original one, measuring c56cm x 100cm was probably derived from Hen Gloddfa, later part of Aberllefenni Quarry. To the rear, a detached range of farm cottages now only surviving in foundations. Entrance opens directly to the reception hall, with stair off at rear, a early C17 newel stair open well stair with turned balusters. Living room to left, with a fine strongly-modelled slate fireplace in the gable end. Plastered ceilings, with a number of heavy chamfered cross beams with bar stops, also late C16 or early C17. The partition to the present kitchen on right of hall is probably original. In the rear wing, on the first floor, a chamber with fine bolection moulded panelling, chair rail and cornice. Some original C16-C17 panelled doors. Stair to roof, which has C16-C17 collar beam trusses to both front range and rear wing, some wattle and daub partitions, and at the rear gable end, a remarkable moulded late C16 door. The house is of 'L'-plan built of grey slate cut and coursed above a rubble plinth, and roofed with slate. The main facade faces S, but has, at the left end, an earlier 7 x stepped gable end on kneelers, with offset at first floor ceiling level, terminating with a stack. The masonry of this wing extends to the rear to another stepped gable end to the wing. The facade is of 2 storeys, 5 window bays, with a central entrance approached by 4 steps, two semicircular, leading up to the 4-reeded panelled door with overlight, all within a Classical porch on slender octagonal slate columns. Both floors have large and closely spaced 12-pane horned sash windows, with slate sills and lintels. Coved slate eaves. At the rear of the main front, a small coped gable with a stack, and the re-entrant angle is filled with a large service lean-to. Three inconspicuous roof lights. Some blocked windows in the left gable end, and 1 12-pane sash window to each floor in the rear wing, with a blocked window over the side entrance.

**EVIDENCE****CONDITION INFORMATION**

CONDITION: None Recorded CONDITION RATING: None Recorded DESCRIPTION: None Recorded RELATED  
EVENT PRN: YEAR:

**STATUS** Listed Building 22727 II\*

**ASSOCIATED EVENTS****ASSOCIATED ARTEFACTS**

FIND: None recorded COLLECTION: None recorded DESCRIPTION: None recorded

**SOURCES**

Online Resource: , Cof Cymru - National Historic Assets of Wales, , , ,

, ,

**ARCHWILIO URL**

<https://archwilio.org.uk/arch/query/page.php?watprn=GAT63480>

---

**PRN** 63481

**NAME** Hen-gau

**NGR** SH7582611121

**COMMUNITY** Corris

**PERIOD AND TYPE** Post Medieval, FARMHOUSE, Sitetype ranking: 1

**SUMMARY** A 19th century farmhouse.

**DESCRIPTION** The front door opens to a through stair hall, ending with a scrolled dog-leg stair with stick balusters. Kitchen opens to right. Bold architraves to main doors with rosettes at the corners. Built of coursed stone on an outsetting plinth, with a slate roof between gable end stacks. Three storeys, 3 window bays, reducing to 2 storeys at the rear. Central glazed door and plain overlight. 12-paned sash windows to both ground and first floors, some horned, and slate sills and lintels. 6-paned single sash windows to the attic floor, under a boxed eaves. The left (S) gable end is rendered.

**EVIDENCE****CONDITION INFORMATION**

CONDITION: None Recorded CONDITION RATING: None Recorded DESCRIPTION: None Recorded RELATED  
EVENT PRN: YEAR:

**STATUS** Listed Building 22725 II

**ASSOCIATED EVENTS****ASSOCIATED ARTEFACTS**

FIND: None recorded COLLECTION: None recorded DESCRIPTION: None recorded

**SOURCES**

Online Resource: , Cof Cymru - National Historic Assets of Wales, , , ,

, ,

**ARCHWILIO URL**

<https://archwilio.org.uk/arch/query/page.php?watprn=GAT63481>

---

**PRN** 63501

**NAME** The Bell House

**NGR** SH7702409926

**COMMUNITY** Corris

**PERIOD AND TYPE** POST MEDIEVAL, OFFICE, Sitetype ranking: 1

**SUMMARY** A bell house built in the 1880s as the office for Aberllefenni Slate Quarry.

**DESCRIPTION** The building is of cut slate laid on bed, roofed with lozenge ended slates and a cut stone half-round ridge. Single storey. Boarded door approached by a square and two monolithic semi-circular steps of slate, and a large single window facing SE. Gutter fascia board. At the NE end, the gable wall rises as a slate bell tower built of slabwork, and still retains the timing bell. At the SW end there is a slate stack serving the internal fireplace.

**EVIDENCE****CONDITION INFORMATION**

CONDITION: None Recorded CONDITION RATING: None Recorded DESCRIPTION: None Recorded RELATED EVENT PRN: YEAR:

**STATUS** Listed Building 22718 II

**ASSOCIATED EVENTS**

GAT45422 The Landscapes of Northwest Wales World Heritage Site Nomination 2019

**ASSOCIATED ARTEFACTS**

FIND: None recorded COLLECTION: None recorded DESCRIPTION: None recorded

**SOURCES**

Online Resource: , Cof Cymru - National Historic Assets of Wales, , , ,

Report: Hopewell, D. 2019, The Slate Landscape of Northwest Wales World Heritage Site Nomination: Field Survey and Character Area Production 2018-19, , , , GAT Report 1480

, ,

**ARCHWILIO URL**

<https://archwilio.org.uk/arch/query/page.php?watprn=GAT63501>

---

**PRN** 67501

**NAME** Slate Mine, Ceunant Ddu

**NGR** SH76851000

**COMMUNITY** Corris

**PERIOD AND TYPE** POST MEDIEVAL , SLATE MINE, Sitetype ranking: 1

**SUMMARY** A slate mine.

**DESCRIPTION** Ceunant Ddu slate mine forms one of three discrete areas of underground extraction within Aberllefenni slate quarry, along with Hen Gloddfa and Foel Grochan slate mines. It is located on the south-west side of Nant Llefenni. Limited access is possible by specialists, but a fall which took place prior to 1866 has preserved Ceunant Ddu as a sealed context of early 19th century slate mining techniques (Gwyn & Knowles, 2017)



**EVIDENCE** DOCUMENTARY EVIDENCE

**CONDITION INFORMATION**

CONDITION: NOT KNOWN CONDITION RATING: NOT RECORDED DESCRIPTION: None Recorded RELATED  
EVENT PRN: 45004 YEAR: 2017

**STATUS** None Recorded

**ASSOCIATED EVENTS**

GAT45004 Slate Industry of North Wales: Archaeological Assessment of Underground Features their Condition and Protection 2017

**ASSOCIATED ARTEFACTS**

FIND: None recorded COLLECTION: None recorded DESCRIPTION: None recorded

**SOURCES**

Report: Gwyn, D., & Knowles, J. 2017, Slate Industry of North Wales: Archaeological Assessment of Underground Features, their Condition and Protection, , , , GC405

Report: Gwyn, D., & Knowles, J. 2017, Slate Industry of North Wales: Archaeological Assessment of Underground Features, their Condition and Protection. Appendices, , , , GC405

, ,

**ARCHWILIO URL**

<https://archwilio.org.uk/arch/query/page.php?watprn=GAT67501>

---

**PRN** 67502

**NAME** Chamber, Slate Mine, Ceunant Ddu

**NGR** SH76550980

**COMMUNITY** Corris

**PERIOD AND TYPE** POST MEDIEVAL , SLATE MINE, Sitetype ranking: 1

**SUMMARY** A slate mine chamber.

**DESCRIPTION** A single abandoned working chamber within Ceunant Ddu slate mine (NPRN: 546470; PRN: 67501), disused following a fall in 1866. It forms a single disused slate-mine chamber at its higher levels, but which splits into two lower down. It contains four wooden-framed hand-winchs, and other evidence of early haulage systems which are not fully understood but are thought to date from the 1840s or earlier. A turntree platform projects out into the chamber in a similar manner to those shown in historic paintings of Mynydd Parys copper mine. Extensive historic graffiti are evident. Remains of a railed inclined plane or a slide-way are evident, together with a wooden-framed rail wagon. At a lower horizon, the chamber exhibits the classic Aberllefenni method of a chamber working down around a central shaft (Gwyn & Knowles, 2017)

**EVIDENCE** DOCUMENTARY EVIDENCE

**CONDITION INFORMATION**

CONDITION: NOT KNOWN CONDITION RATING: NOT RECORDED DESCRIPTION: None Recorded RELATED  
EVENT PRN: 45004 YEAR: 2017

**STATUS** None Recorded

**ASSOCIATED EVENTS**

GAT45004 Slate Industry of North Wales: Archaeological Assessment of Underground Features their Condition and Protection 2017

**ASSOCIATED ARTEFACTS**

FIND: None recorded COLLECTION: None recorded DESCRIPTION: None recorded

**SOURCES**

Report: Gwyn, D., & Knowles, J. 2017, Slate Industry of North Wales: Archaeological Assessment of Underground Features, their Condition and Protection, , , , GC405

Report: Gwyn, D., & Knowles, J. 2017, Slate Industry of North Wales: Archaeological Assessment of Underground Features, their Condition and Protection. Appendices, , , , GC405

, ,

**ARCHWILIO URL**

<https://archwilio.org.uk/arch/query/page.php?watprn=GAT67502>

---

**PRN** 67503

**NAME** Slate Mine, Hen Gloddfa

**NGR** SH76771012

**COMMUNITY** Corris

**PERIOD AND TYPE** POST MEDIEVAL , SLATE MINE, Sitetype ranking: 1

**SUMMARY** A slate mine.

**DESCRIPTION** Hen Gloddfa is a slate mine which forms one of three discrete areas of underground extraction within Aberllefenni slate quarry (NPRN: 40584; PRN: 20487), along with Ceunant Ddu and Foel Grochan slate mines, and worked the narrow vein in the Ordovician formation on eight floors. It is located on the south-west side of Nant Llefenni (Gwyn & Knowles, 2017)

**EVIDENCE** DOCUMENTARY EVIDENCE

**CONDITION INFORMATION**

CONDITION: NOT KNOWN CONDITION RATING: NOT RECORDED DESCRIPTION: None Recorded RELATED

EVENT PRN: 45004 YEAR: 2017

**STATUS** None Recorded

**ASSOCIATED EVENTS**

GAT45004 Slate Industry of North Wales: Archaeological Assessment of Underground Features their Condition and Protection 2017

**ASSOCIATED ARTEFACTS**

FIND: None recorded COLLECTION: None recorded DESCRIPTION: None recorded

**SOURCES**

Report: Gwyn, D., & Knowles, J. 2017, Slate Industry of North Wales: Archaeological Assessment of Underground Features, their Condition and Protection, , , , GC405

Report: Gwyn, D., & Knowles, J. 2017, Slate Industry of North Wales: Archaeological Assessment of Underground Features, their Condition and Protection. Appendices, , , , GC405

, ,

**ARCHWILIO URL**

<https://archwilio.org.uk/arch/query/page.php?watprn=GAT67503>

---

**PRN** 67504

**NAME** Chamber, Slate Mine, Hen Gloddfa

**NGR** SH76440985

**COMMUNITY** Corris

**PERIOD AND TYPE** POST MEDIEVAL , SLATE MINE, Sitetype ranking: 1

**SUMMARY** A slate mine chamber.

**DESCRIPTION** An abandoned chamber within Hen Gloddfa slate mine (NPRN: 546472; PRN: 67503), rising from Floor 2 to the surface. On Floor 1 there is a very primitive timber crane, consisting of a tree trunk with a chain wrapped around it. (Gwyn & Knowles, 2017)

**EVIDENCE** DOCUMENTARY EVIDENCE

**CONDITION INFORMATION**

CONDITION: NOT KNOWN CONDITION RATING: NOT RECORDED DESCRIPTION: None Recorded RELATED EVENT PRN: 45004 YEAR: 2017

**STATUS** None Recorded

**ASSOCIATED EVENTS**

GAT45004 Slate Industry of North Wales: Archaeological Assessment of Underground Features their Condition and Protection 2017

**ASSOCIATED ARTEFACTS**

FIND: None recorded COLLECTION: None recorded DESCRIPTION: None recorded

**SOURCES**

Report: Gwyn, D., & Knowles, J. 2017, Slate Industry of North Wales: Archaeological Assessment of Underground Features, their Condition and Protection, , , , GC405

Report: Gwyn, D., & Knowles, J. 2017, Slate Industry of North Wales: Archaeological Assessment of Underground Features, their Condition and Protection. Appendices, , , , GC405

, ,

**ARCHWILIO URL**

<https://archwilio.org.uk/arch/query/page.php?watprn=GAT67504>

---

**PRN** 67505

**NAME** Chamber, Slate Mine, Hen Gloddfa

**NGR** SH76460987

**COMMUNITY** Corris

**PERIOD AND TYPE** POST MEDIEVAL , SLATE MINE, Sitetype ranking: 1

**SUMMARY** A slate mine chamber.

**DESCRIPTION** An abandoned chamber within Hen Gloddfa slate mine (NPRN: 546472; PRN: 67503). It originally rose approximately 191m from Floor 7 to surface, although it is now partly filled with fall and tip. On Floor 6 immediately outside the chamber, tally marks have been engraved on the wall. Nearby is a survey mark (Gwyn & Knowles, 2017)

**EVIDENCE** DOCUMENTARY EVIDENCE

**CONDITION INFORMATION**

CONDITION: NOT KNOWN CONDITION RATING: NOT RECORDED DESCRIPTION: None Recorded RELATED EVENT PRN: 45004 YEAR: 2017

**STATUS** None Recorded

**ASSOCIATED EVENTS**

GAT45004 Slate Industry of North Wales: Archaeological Assessment of Underground Features their Condition and Protection 2017

**ASSOCIATED ARTEFACTS**

FIND: None recorded COLLECTION: None recorded DESCRIPTION: None recorded

**SOURCES**

Report: Gwyn, D., & Knowles, J. 2017, Slate Industry of North Wales: Archaeological Assessment of Underground Features, their Condition and Protection, , , , GC405

Report: Gwyn, D., & Knowles, J. 2017, Slate Industry of North Wales: Archaeological Assessment of Underground Features, their Condition and Protection. Appendices, , , , GC405

, ,

**ARCHWILIO URL**

<https://archwilio.org.uk/arch/query/page.php?watprn=GAT67505>

---

**PRN** 67506

**NAME** Chamber, Slate Mine, Hen Gloddfa

**NGR** SH76620987

**COMMUNITY** Corris

**PERIOD AND TYPE** POST MEDIEVAL , SLATE MINE, Sitedtype ranking: 1

**SUMMARY** A slate mine chamber.

**DESCRIPTION** A series of chambers and shafts rising from Floor 7 to surface over 190m above, within Hen Gloddfa slate mine (NPRN: 546472; PRN: 67503). This is the principal means of access to Hen Gloddfa. Floor 1 contains a wooden-framed winch and a small caban/blast shelter. Floor 3 contains two winches, one hand-powered and one powered by compressed air (Gwyn & Knowles, 2017).

**EVIDENCE** DOCUMENTARY EVIDENCE

**CONDITION INFORMATION**

**CONDITION:** NOT KNOWN **CONDITION RATING:** NOT RECORDED **DESCRIPTION:** None Recorded **RELATED EVENT PRN:** 45004 **YEAR:** 2017

**STATUS** None Recorded

**ASSOCIATED EVENTS**

GAT45004 Slate Industry of North Wales: Archaeological Assessment of Underground Features their Condition and Protection 2017

**ASSOCIATED ARTEFACTS**

FIND: None recorded COLLECTION: None recorded DESCRIPTION: None recorded

**SOURCES**

Report: Gwyn, D., & Knowles, J. 2017, Slate Industry of North Wales: Archaeological Assessment of Underground Features, their Condition and Protection, , , , GC405

Report: Gwyn, D., & Knowles, J. 2017, Slate Industry of North Wales: Archaeological Assessment of Underground Features, their Condition and Protection. Appendices, , , , GC405

, ,

**ARCHWILIO URL**

<https://archwilio.org.uk/arch/query/page.php?watprn=GAT67506>

---

**PRN** 67507

**NAME** Chamber, Slate Mine, Hen Gloddfa

**NGR** SH76500994

**COMMUNITY** Corris

**PERIOD AND TYPE** POST MEDIEVAL , SLATE MINE, Sitetype ranking: 1

**SUMMARY** A slate mine chamber.

**DESCRIPTION** An abandoned chamber within Hen Gloddfa slate mine (NPRN: 546472; PRN: 67503), rising from Floor 7 to 2 and then again from Floor 1 to surface. Floor 2 contains a wooden framed winch with a pulley wheel mounted separately above it. This is part of a haulage system which is not fully understood (Gwyn & Knowles, 2017)

**EVIDENCE** DOCUMENTARY EVIDENCE

**CONDITION INFORMATION**

CONDITION: NOT KNOWN CONDITION RATING: NOT RECORDED DESCRIPTION: None Recorded RELATED EVENT PRN: 45004 YEAR: 2017

**STATUS** None Recorded

**ASSOCIATED EVENTS**

GAT45004 Slate Industry of North Wales: Archaeological Assessment of Underground Features their Condition and Protection 2017

**ASSOCIATED ARTEFACTS**

FIND: None recorded COLLECTION: None recorded DESCRIPTION: None recorded

**SOURCES**

Report: Gwyn, D., & Knowles, J. 2017, Slate Industry of North Wales: Archaeological Assessment of Underground Features, their Condition and Protection, , , , GC405

Report: Gwyn, D., & Knowles, J. 2017, Slate Industry of North Wales: Archaeological Assessment of Underground Features, their Condition and Protection. Appendices, , , , GC405

, ,

**ARCHWILIO URL**

<https://archwilio.org.uk/arch/query/page.php?watprn=GAT67507>

---

**PRN** 67508

**NAME** Chamber, Slate Mine, Hen Gloddfa

**NGR** SH76570998

**COMMUNITY** Corris

**PERIOD AND TYPE** POST MEDIEVAL , SLATE MINE, Sitetype ranking: 1

**SUMMARY** A slate mine chamber.

**DESCRIPTION** An abandoned single chamber within Hen Gloddfa slate mine (NPRN: 546472; PRN: 67503), rising from Floor 7 to surface over approximately 150m. Floor 3 contains a winch set in a recess at the side of the chamber. A further winch is in the level adjacent to the chamber on Floor 3. (Gwyn & Knowles, 2017)

**EVIDENCE** DOCUMENTARY EVIDENCE

**CONDITION INFORMATION**

CONDITION: NOT KNOWN CONDITION RATING: NOT RECORDED DESCRIPTION: None Recorded RELATED  
EVENT PRN: 45004 YEAR: 2017

**STATUS** None Recorded

**ASSOCIATED EVENTS**

GAT45004 Slate Industry of North Wales: Archaeological Assessment of Underground Features their Condition and Protection 2017

**ASSOCIATED ARTEFACTS**

FIND: None recorded COLLECTION: None recorded DESCRIPTION: None recorded

**SOURCES**

Report: Gwyn, D., & Knowles, J. 2017, Slate Industry of North Wales: Archaeological Assessment of Underground Features, their Condition and Protection, , , , GC405

Report: Gwyn, D., & Knowles, J. 2017, Slate Industry of North Wales: Archaeological Assessment of Underground Features, their Condition and Protection. Appendices, , , , GC405

, ,

**ARCHWILIO URL**

<https://archwilio.org.uk/arch/query/page.php?watprn=GAT67508>

---

**PRN** 67511

**NAME** Floor, Slate Mine, Hen Gloddfa

**NGR** SH76771012

**COMMUNITY** Corris

**PERIOD AND TYPE** MODERN, SLATE MINE, Sitetype ranking: 1

**SUMMARY** A disused mine floor.

**DESCRIPTION** An abandoned level within Hen Gloddfa slate mine (NPRN: 546472; PRN: 67503), originally open to surface but now lost in fall/tip. It preserves the head of an uphaulage incline from Floor 8 with electric winder manufactured by John Mills of Llanidloes in situ and an air receiver. There is considerable evidence of pillar-robbing, with many chambers worked together. (Gwyn & Knowles, 2017)

**EVIDENCE** DOCUMENTARY EVIDENCE

**CONDITION INFORMATION**

CONDITION: NOT KNOWN CONDITION RATING: NOT RECORDED DESCRIPTION: None Recorded RELATED  
EVENT PRN: 45004 YEAR: 2017

**STATUS** None Recorded

**ASSOCIATED EVENTS**

GAT45004 Slate Industry of North Wales: Archaeological Assessment of Underground Features their Condition and Protection 2017

**ASSOCIATED ARTEFACTS**

FIND: None recorded COLLECTION: None recorded DESCRIPTION: None recorded

**SOURCES**

Report: Gwyn, D., & Knowles, J. 2017, Slate Industry of North Wales: Archaeological Assessment of Underground Features, their Condition and Protection, , , , GC405

Report: Gwyn, D., & Knowles, J. 2017, Slate Industry of North Wales: Archaeological Assessment of

Underground Features, their Condition and Protection. Appendices, , , , GC405

, ,

**ARCHWILIO URL**

<https://archwilio.org.uk/arch/query/page.php?watprn=GAT67511>

---

**PRN** 67512

**NAME** Slate Mine, Foel Grochan

**NGR** SH76891023

**COMMUNITY** Corris

**PERIOD AND TYPE** MODERN, SLATE MINE, Sitetype ranking: 1

**SUMMARY** A slate mine.

**DESCRIPTION** Foel Grochan slate mine forms one of three discrete areas of underground extraction within Aberllefenni slate quarry (NPRN: 40584; PRN: 20487), along with Ceunant Ddu slate mine (NPRN: 546470; PRN: 67501) and Hen Gloddfa (NPRN: 546472; PRN: 67503); it worked the narrow vein in the Ordovician formation Slate on nine floors. It is accessed from the surface on the north-east side of Nant Llefenni on eight floors, some of which pass through Foel Grochan to emerge in Cwm Ratgoed, and chambers pass vertically up through Foel Grochan and in some cases to daylight above. The geology and working methods were similar in many ways to slate quarries in the Loire valley, and French slate quarry engineers described the quarry after a visit in the 1880s. It was also considered important enough to be the subject of a paper by HM Inspector of Mines in 1882. It closed in 2003. (Gwyn & Knowles, 2017)

**EVIDENCE** DOCUMENTARY EVIDENCE

**CONDITION INFORMATION**

CONDITION: NOT KNOWN CONDITION RATING: NOT RECORDED DESCRIPTION: None Recorded RELATED EVENT PRN: 45004 YEAR: 2017

**STATUS** None Recorded

**ASSOCIATED EVENTS**

GAT45004 Slate Industry of North Wales: Archaeological Assessment of Underground Features their Condition and Protection 2017

**ASSOCIATED ARTEFACTS**

FIND: None recorded COLLECTION: None recorded DESCRIPTION: None recorded

**SOURCES**

Report: Gwyn, D., & Knowles, J. 2017, Slate Industry of North Wales: Archaeological Assessment of Underground Features, their Condition and Protection, , , , GC405

Report: Gwyn, D., & Knowles, J. 2017, Slate Industry of North Wales: Archaeological Assessment of Underground Features, their Condition and Protection. Appendices, , , , GC405

, ,

**ARCHWILIO URL**

<https://archwilio.org.uk/arch/query/page.php?watprn=GAT67512>

---

**PRN** 67513

**NAME** Chamber, Slate Mine, Foel Grochan

**NGR** SH76001036

**COMMUNITY** Corris

**PERIOD AND TYPE** MODERN, SLATE MINE, Sitetype ranking: 1

**SUMMARY** A slate mine chamber.

**DESCRIPTION** An abandoned chamber in Foel Grochan slate mine (NPRN: 546481; PRN: 67512), probably first exploited in the 19th century, approximately 100m high, rising from a sink below Floor 8 to surface. Surviving artefacts include an aerial ropeway with former steam winch converted to run on compressed air on floor 8, and a hand winch which were used to operate it, and a slab wagon. (Gwyn & Knowles, 2017)

**EVIDENCE** DOCUMENTARY EVIDENCE

**CONDITION INFORMATION**

CONDITION: NOT KNOWN CONDITION RATING: NOT RECORDED DESCRIPTION: None Recorded RELATED EVENT PRN: 45004 YEAR: 2017

**STATUS** None Recorded

**ASSOCIATED EVENTS**

GAT45004 Slate Industry of North Wales: Archaeological Assessment of Underground Features their Condition and Protection 2017

**ASSOCIATED ARTEFACTS**

FIND: None recorded COLLECTION: None recorded DESCRIPTION: None recorded

**SOURCES**

Report: Gwyn, D., & Knowles, J. 2017, Slate Industry of North Wales: Archaeological Assessment of Underground Features, their Condition and Protection, , , , GC405

Report: Gwyn, D., & Knowles, J. 2017, Slate Industry of North Wales: Archaeological Assessment of Underground Features, their Condition and Protection. Appendices, , , , GC405

, ,

**ARCHWILIO URL**

<https://archwilio.org.uk/arch/query/page.php?watprn=GAT67513>

---

**PRN** 67515

**NAME** Chamber, Slate Mine, Foel Grochan

**NGR** SH77051045

**COMMUNITY** Corris

**PERIOD AND TYPE** MODERN, SLATE MINE, Sitetype ranking: 1

**SUMMARY** A slate mine chamber.

**DESCRIPTION** An abandoned chamber in Foel Grochan slate mine (NPRN: 546481; PRN: 67512), believed to have been named after the battle of Alma (1854), though it was probably worked before this. It rises vertically 150m from Floor 9 to surface. Floor 4 contains a large wooden crane. A gantry-type steel framed crane survives on Floor 8 (Gwyn & Knowles, 2017)

**EVIDENCE** DOCUMENTARY EVIDENCE

**CONDITION INFORMATION**

CONDITION: NOT KNOWN CONDITION RATING: NOT RECORDED DESCRIPTION: None Recorded RELATED EVENT PRN: 45004 YEAR: 2017

**STATUS** None Recorded



**ASSOCIATED EVENTS**

GAT45004 Slate Industry of North Wales: Archaeological Assessment of Underground Features their Condition and Protection 2017

**ASSOCIATED ARTEFACTS**

FIND: None recorded COLLECTION: None recorded DESCRIPTION: None recorded

**SOURCES**

Report: Gwyn, D., & Knowles, J. 2017, Slate Industry of North Wales: Archaeological Assessment of Underground Features, their Condition and Protection, , , , GC405

Report: Gwyn, D., & Knowles, J. 2017, Slate Industry of North Wales: Archaeological Assessment of Underground Features, their Condition and Protection. Appendices, , , , GC405

, ,

**ARCHWILIO URL**

<https://archwilio.org.uk/arch/query/page.php?watprn=GAT67515>

---

**PRN** 67516

**NAME** Chamber, Slate Mine, Foel Grochan

**NGR** SH77131053

**COMMUNITY** Corris

**PERIOD AND TYPE** MODERN, SLATE MINE, Sitetype ranking: 1

**SUMMARY** A slate mine chamber.

**DESCRIPTION** A chamber in Foel Grochan slate mine (NPRN: 546481; PRN: 67512), with high artefactual survival, including a derrick crane on floor 8 manufactured by Butters of Glasgow, and air-receiver together with excellent example of stitch drilling being used to extract blocks. Immediately to the south-west of this chamber is a slab wagon. Between Floor 5 and Floor 4 climbing pegs remain in situ (Gwyn & Knowles, 2017)

**EVIDENCE** DOCUMENTARY EVIDENCE

**CONDITION INFORMATION**

**CONDITION:** NOT KNOWN **CONDITION RATING:** NOT RECORDED **DESCRIPTION:** None Recorded **RELATED EVENT PRN:** 45004 **YEAR:** 2017

**STATUS** None Recorded

**ASSOCIATED EVENTS**

GAT45004 Slate Industry of North Wales: Archaeological Assessment of Underground Features their Condition and Protection 2017

**ASSOCIATED ARTEFACTS**

FIND: None recorded COLLECTION: None recorded DESCRIPTION: None recorded

**SOURCES**

Report: Gwyn, D., & Knowles, J. 2017, Slate Industry of North Wales: Archaeological Assessment of Underground Features, their Condition and Protection, , , , GC405

Report: Gwyn, D., & Knowles, J. 2017, Slate Industry of North Wales: Archaeological Assessment of Underground Features, their Condition and Protection. Appendices, , , , GC405

, ,

**ARCHWILIO URL**

<https://archwilio.org.uk/arch/query/page.php?watprn=GAT67516>

---

**PRN** 67536

**NAME** Floor, Slate Mine, Foel Grochan

**NGR** SH77031048

**COMMUNITY** Corris

**PERIOD AND TYPE** MODERN, SLATE MINE, Sitetype ranking: 1

**SUMMARY** A disused mine floor.

**DESCRIPTION** The topmost level in Foel Grochan slate mine (NPRN: 546481; PRN: 67512), at 281 metres AOD; now abandoned but accessible by specialists; runs from the vicinity of SH 7703 1048 (Gwyn & Knowles, 2017)

**EVIDENCE** DOCUMENTARY EVIDENCE

**CONDITION INFORMATION**

CONDITION: NOT KNOWN CONDITION RATING: NOT RECORDED DESCRIPTION: None Recorded RELATED EVENT PRN: 45004 YEAR: 2017

**STATUS** None Recorded

**ASSOCIATED EVENTS**

GAT45004 Slate Industry of North Wales: Archaeological Assessment of Underground Features their Condition and Protection 2017

**ASSOCIATED ARTEFACTS**

FIND: None recorded COLLECTION: None recorded DESCRIPTION: None recorded

**SOURCES**

Report: Gwyn, D., & Knowles, J. 2017, Slate Industry of North Wales: Archaeological Assessment of Underground Features, their Condition and Protection, , , , GC405

Report: Gwyn, D., & Knowles, J. 2017, Slate Industry of North Wales: Archaeological Assessment of Underground Features, their Condition and Protection. Appendices, , , , GC405

, ,

**ARCHWILIO URL**

<https://archwilio.org.uk/arch/query/page.php?watprn=GAT67536>

---

**PRN** 67537

**NAME** Floor, Slate Mine, Foel Grochan

**NGR** SH77021045

**COMMUNITY** Corris

**PERIOD AND TYPE** MODERN, SLATE MINE, Sitetype ranking: 1

**SUMMARY** A disused mine floor.

**DESCRIPTION** The second level from the top in Foel Grochan slate mine (NPRN: 546481; PRN: 67512), at 266 metres AOD; now abandoned but accessible by specialists; runs from an opening in the hillside at SH 7702 1045 (Gwyn & Knowles, 2017).

**EVIDENCE** DOCUMENTARY EVIDENCE

**CONDITION INFORMATION**

CONDITION: NOT KNOWN CONDITION RATING: NOT RECORDED DESCRIPTION: None Recorded RELATED

EVENT PRN: 45004 YEAR: 2017

**STATUS** None Recorded

**ASSOCIATED EVENTS**

GAT45004 Slate Industry of North Wales: Archaeological Assessment of Underground Features their Condition and Protection 2017

**ASSOCIATED ARTEFACTS**

FIND: None recorded COLLECTION: None recorded DESCRIPTION: None recorded

**SOURCES**

Report: Gwyn, D., & Knowles, J. 2017, Slate Industry of North Wales: Archaeological Assessment of Underground Features, their Condition and Protection, , , , GC405

Report: Gwyn, D., & Knowles, J. 2017, Slate Industry of North Wales: Archaeological Assessment of Underground Features, their Condition and Protection. Appendices, , , , GC405

, ,

**ARCHWILIO URL**

<https://archwilio.org.uk/arch/query/page.php?watprn=GAT67537>

---

**PRN** 67538

**NAME** Floor, Slate Mine, Foel Grochan

**NGR** SH77021044

**COMMUNITY** Corris

**PERIOD AND TYPE** MODERN, SLATE MINE, Sitetype ranking: 1

**SUMMARY** A disused mine floor.

**DESCRIPTION** An abandoned level in Foel Grochan slate mine (NPRN: 546481; PRN: 67512), at 252 metres AOD; now abandoned but accessible by specialists; runs from an opening in the hillside at SH 7702 1044. (Gwyn & Knowles, 2017)

**EVIDENCE** DOCUMENTARY EVIDENCE

**CONDITION INFORMATION**

CONDITION: NOT KNOWN CONDITION RATING: NOT RECORDED DESCRIPTION: None Recorded RELATED EVENT PRN: 45004 YEAR: 2017

**STATUS** None Recorded

**ASSOCIATED EVENTS**

GAT45004 Slate Industry of North Wales: Archaeological Assessment of Underground Features their Condition and Protection 2017

**ASSOCIATED ARTEFACTS**

FIND: None recorded COLLECTION: None recorded DESCRIPTION: None recorded

**SOURCES**

Report: Gwyn, D., & Knowles, J. 2017, Slate Industry of North Wales: Archaeological Assessment of Underground Features, their Condition and Protection, , , , GC405

Report: Gwyn, D., & Knowles, J. 2017, Slate Industry of North Wales: Archaeological Assessment of Underground Features, their Condition and Protection. Appendices, , , , GC405

, ,

**ARCHWILIO URL**

<https://archwilio.org.uk/arch/query/page.php?watprn=GAT67538>

---

**PRN** 67540

**NAME** Floor, Slate Mine, Foel Grochan

**NGR** SH76961029

**COMMUNITY** Corris

**PERIOD AND TYPE** MODERN, SLATE MINE, Sitetype ranking: 1

**SUMMARY** A disused mine floor.

**DESCRIPTION** An abandoned level in Foel Grochan slate mine (NPRN: 546481; PRN: 67512), at 145 metres AOD; evident as an opening in the hillside at SH 7696 1029 (Gwyn & Knowles, 2017)

**EVIDENCE** DOCUMENTARY EVIDENCE

**CONDITION INFORMATION**

CONDITION: NOT KNOWN CONDITION RATING: NOT RECORDED DESCRIPTION: None Recorded RELATED EVENT PRN: 45004 YEAR: 2017

**STATUS** None Recorded

**ASSOCIATED EVENTS**

GAT45004 Slate Industry of North Wales: Archaeological Assessment of Underground Features their Condition and Protection 2017

**ASSOCIATED ARTEFACTS**

FIND: None recorded COLLECTION: None recorded DESCRIPTION: None recorded

**SOURCES**

Report: Gwyn, D., & Knowles, J. 2017, Slate Industry of North Wales: Archaeological Assessment of Underground Features, their Condition and Protection, , , , GC405

Report: Gwyn, D., & Knowles, J. 2017, Slate Industry of North Wales: Archaeological Assessment of Underground Features, their Condition and Protection. Appendices, , , , GC405

, ,

**ARCHWILIO URL**

<https://archwilio.org.uk/arch/query/page.php?watprn=GAT67540>

---

**PRN** 67541

**NAME** Floor, Slate Mine, Foel Grochan

**NGR** SH76901027

**COMMUNITY** Corris

**PERIOD AND TYPE** MODERN, SLATE MINE, Sitetype ranking: 1

**SUMMARY** A disused mine floor.

**DESCRIPTION** An abandoned level in Foel Grochan slate mine (NPRN: 546481; PRN: 67512), at 120 metres AOD containing 15 chambers with surviving 0.686m (2'3") gauge rail system, compressed-air pipework and electrical cabling. This level cannot be accessed directly from the former entrance at SH 7690 1027 since it has been blocked, but a ladder provides access from Floor 7. The remains of winding equipment and a sheave to haul from Floor 9 (now flooded) are evident at SH 7698 1033 (Gwyn & Knowles, 2017)

**EVIDENCE** DOCUMENTARY EVIDENCE

**CONDITION INFORMATION**

CONDITION: NOT KNOWN CONDITION RATING: NOT RECORDED DESCRIPTION: None Recorded RELATED  
EVENT PRN: 45004 YEAR: 2017

**STATUS** None Recorded

**ASSOCIATED EVENTS**

GAT45004 Slate Industry of North Wales: Archaeological Assessment of Underground Features their Condition and Protection 2017

**ASSOCIATED ARTEFACTS**

FIND: None recorded COLLECTION: None recorded DESCRIPTION: None recorded

**SOURCES**

Report: Gwyn, D., & Knowles, J. 2017, Slate Industry of North Wales: Archaeological Assessment of Underground Features, their Condition and Protection, , , , GC405

Report: Gwyn, D., & Knowles, J. 2017, Slate Industry of North Wales: Archaeological Assessment of Underground Features, their Condition and Protection. Appendices, , , , GC405

, ,

**ARCHWILIO URL**

<https://archwilio.org.uk/arch/query/page.php?watprn=GAT67541>

---

**PRN** 67542

**NAME** Incline, Slate Mine, Foel Grochan

**NGR** SH77111033

**COMMUNITY** Corris

**PERIOD AND TYPE** MODERN, INCLINED PLANE, Sitetype ranking: 1

**SUMMARY** An inclined plane.

**DESCRIPTION** An air-powered haulage winch, in chamber 1A in Foel Grochan slate mine (NPRN: 546481; PRN: 67512), for winding the up-haulage incline from the now-flooded floor 9. The incline itself is flooded and inaccessible. (Gwyn & Knowles, 2017)

**EVIDENCE** DOCUMENTARY EVIDENCE

**CONDITION INFORMATION**

CONDITION: NOT KNOWN CONDITION RATING: NOT RECORDED DESCRIPTION: None Recorded RELATED  
EVENT PRN: 45004 YEAR: 2017

**STATUS** None Recorded

**ASSOCIATED EVENTS**

GAT45004 Slate Industry of North Wales: Archaeological Assessment of Underground Features their Condition and Protection 2017

**ASSOCIATED ARTEFACTS**

FIND: None recorded COLLECTION: None recorded DESCRIPTION: None recorded

**SOURCES**

Report: Gwyn, D., & Knowles, J. 2017, Slate Industry of North Wales: Archaeological Assessment of Underground Features, their Condition and Protection, , , , GC405

Report: Gwyn, D., & Knowles, J. 2017, Slate Industry of North Wales: Archaeological Assessment of Underground Features, their Condition and Protection. Appendices, , , , GC405

, ,

**ARCHWILIO URL**

<https://archwilio.org.uk/arch/query/page.php?watprn=GAT67542>

---

**PRN** 67546

**NAME** Floor, Slate Mine, Foel Grochan

**NGR** SH76981033

**COMMUNITY** Corris

**PERIOD AND TYPE** MODERN, SLATE MINE, Sitetype ranking: 1

**SUMMARY** A disused mine floor.

**DESCRIPTION** An abandoned level in Foel Grochan slate mine (NPRN: 546481; PRN: 67512), at 111 metres AOD, now flooded, formerly accessed by an incline from Floor 8 at SH 7698 1033. (Gwyn & Knowles, 2017)

**EVIDENCE** DOCUMENTARY EVIDENCE

**CONDITION INFORMATION**

CONDITION: NOT KNOWN CONDITION RATING: NOT RECORDED DESCRIPTION: None Recorded RELATED EVENT PRN: 45004 YEAR: 2017

**STATUS** None Recorded

**ASSOCIATED EVENTS**

GAT45004 Slate Industry of North Wales: Archaeological Assessment of Underground Features their Condition and Protection 2017

**ASSOCIATED ARTEFACTS**

FIND: None recorded COLLECTION: None recorded DESCRIPTION: None recorded

**SOURCES**

Report: Gwyn, D., & Knowles, J. 2017, Slate Industry of North Wales: Archaeological Assessment of Underground Features, their Condition and Protection, , , , GC405

Report: Gwyn, D., & Knowles, J. 2017, Slate Industry of North Wales: Archaeological Assessment of Underground Features, their Condition and Protection. Appendices, , , , GC405

, ,

**ARCHWILIO URL**

<https://archwilio.org.uk/arch/query/page.php?watprn=GAT67546>

---

**PRN** 74631

**NAME** Mill Transverse, Aberllefenni slate quarry

**NGR** SH7706209834

**COMMUNITY** CORRIS

**PERIOD AND TYPE** POST MEDIEVAL, SLATE MILL, Sitetype ranking: 1

**SUMMARY** Transverse mills (Summary provided by Gwynedd Archaeological Trust)

**DESCRIPTION** All Machinery is new: 2 Water-wheel positions evident. Half of 1 water wheel remains below floor. (Hopewell, 2019)

**EVIDENCE** UNCERTAIN EVIDENCE

**CONDITION INFORMATION**

CONDITION: RESTORED CONDITION RATING: NOT RECORDED DESCRIPTION: None Recorded RELATED EVENT PRN: 45422 YEAR: 2019

**STATUS** None Recorded

**ASSOCIATED EVENTS**

GAT45422 The Landscapes of Northwest Wales World Heritage Site Nomination 2019

**ASSOCIATED ARTEFACTS**

FIND: None recorded COLLECTION: None recorded DESCRIPTION: None recorded

**SOURCES**

Report: Hopewell, D. 2019, The Slate Landscape of Northwest Wales World Heritage Site Nomination: Field Survey and Character Area Production 2018-19, , , , GAT Report 1480

, ,

**ARCHWILIO URL**

<https://archwilio.org.uk/arch/query/page.php?watprn=GAT74631>

---

**PRN** 74633

**NAME** Water channel, Aberllefenni slate quarry

**NGR** SH7705909933

**COMMUNITY** CORRIS

**PERIOD AND TYPE** POST MEDIEVAL, WATER CHANNEL, Sitetype ranking: 1

**SUMMARY** Water channel (Summary provided by Gwynedd Archaeological Trust)

**DESCRIPTION** Water channel (Hopewell, 2019)

**EVIDENCE** UNCERTAIN EVIDENCE

**CONDITION INFORMATION**

CONDITION: DAMAGED CONDITION RATING: NOT RECORDED DESCRIPTION: None Recorded RELATED EVENT PRN: 45422 YEAR: 2019

**STATUS** None Recorded

**ASSOCIATED EVENTS**

GAT45422 The Landscapes of Northwest Wales World Heritage Site Nomination 2019

**ASSOCIATED ARTEFACTS**

FIND: None recorded COLLECTION: None recorded DESCRIPTION: None recorded

**SOURCES**

Report: Hopewell, D. 2019, The Slate Landscape of Northwest Wales World Heritage Site Nomination: Field Survey and Character Area Production 2018-19, , , , GAT Report 1480

, ,

**ARCHWILIO URL**

<https://archwilio.org.uk/arch/query/page.php?watprn=GAT74633>

---

**PRN** 74634

**NAME** Privy, Aberllefenni slate quarry

**NGR** SH7684910275

**COMMUNITY** CORRIS

**PERIOD AND TYPE** POST MEDIEVAL, PRIVY HOUSE, Sitetype ranking: 1

**SUMMARY** Privy (Summary provided by Gwynedd Archaeological Trust)

**DESCRIPTION** Privy (Hopewell, 2019)

**EVIDENCE** UNCERTAIN EVIDENCE

**CONDITION INFORMATION**

CONDITION: INTACT CONDITION RATING: NOT RECORDED DESCRIPTION: None Recorded RELATED EVENT PRN: 45422 YEAR: 2019

**STATUS** None Recorded

**ASSOCIATED EVENTS**

GAT45422 The Landscapes of Northwest Wales World Heritage Site Nomination 2019

**ASSOCIATED ARTEFACTS**

FIND: None recorded COLLECTION: None recorded DESCRIPTION: None recorded

**SOURCES**

Report: Hopewell, D. 2019, The Slate Landscape of Northwest Wales World Heritage Site Nomination: Field Survey and Character Area Production 2018-19, , , , GAT Report 1480

''

**ARCHWILIO URL**

<https://archwilio.org.uk/arch/query/page.php?watprn=GAT74634>

---

**PRN** 74637

**NAME** Adit, Aberllefenni slate quarry

**NGR** SH7690310268

**COMMUNITY** CORRIS

**PERIOD AND TYPE** POST MEDIEVAL, ADIT, Sitetype ranking: 1

**SUMMARY** Adit (Summary provided by Gwynedd Archaeological Trust)

**DESCRIPTION** Remained in use until 2003. Reached large underground extraction point. Blocks transported on 2'3" gauge railway. Now blocked (Hopewell, 2019)

**EVIDENCE** UNCERTAIN EVIDENCE

**CONDITION INFORMATION**

CONDITION: DAMAGED CONDITION RATING: NOT RECORDED DESCRIPTION: None Recorded RELATED EVENT PRN: 45422 YEAR: 2019

**STATUS** None Recorded

**ASSOCIATED EVENTS**



GAT45422 The Landscapes of Northwest Wales World Heritage Site Nomination 2019

**ASSOCIATED ARTEFACTS**

FIND: None recorded COLLECTION: None recorded DESCRIPTION: None recorded

**SOURCES**

Report: Hopewell, D. 2019, The Slate Landscape of Northwest Wales World Heritage Site Nomination: Field Survey and Character Area Production 2018-19, , , , GAT Report 1480

, ,

**ARCHWILIO URL**

<https://archwilio.org.uk/arch/query/page.php?watprn=GAT74637>

---

**PRN** 74638

**NAME** Incline uphaulage waterbalance, Aberllefenni slate quarry

**NGR** SH7686310207

**COMMUNITY** CORRIS

**PERIOD AND TYPE** POST MEDIEVAL, WATER BALANCE INCLINE, Sitetype ranking: 1

**SUMMARY** Waterbalance incline uphaulage (Summary provided by Gwynedd Archaeological Trust)

**DESCRIPTION** For tipping rubble Trwnc (Hopewell, 2019)

**EVIDENCE** UNCERTAIN EVIDENCE

**CONDITION INFORMATION**

CONDITION: DAMAGED CONDITION RATING: NOT RECORDED DESCRIPTION: None Recorded RELATED EVENT PRN: 45422 YEAR: 2019

**STATUS** None Recorded

**ASSOCIATED EVENTS**

GAT45422 The Landscapes of Northwest Wales World Heritage Site Nomination 2019

**ASSOCIATED ARTEFACTS**

FIND: None recorded COLLECTION: None recorded DESCRIPTION: None recorded

**SOURCES**

Report: Hopewell, D. 2019, The Slate Landscape of Northwest Wales World Heritage Site Nomination: Field Survey and Character Area Production 2018-19, , , , GAT Report 1480

, ,

**ARCHWILIO URL**

<https://archwilio.org.uk/arch/query/page.php?watprn=GAT74638>

---

**PRN** 74639

**NAME** Incline winding house waterbalance, Aberllefenni slate quarry

**NGR** SH7685810208

**COMMUNITY** CORRIS

**PERIOD AND TYPE** POST MEDIEVAL, WINDER HOUSE, Sitetype ranking: 1

**SUMMARY** Waterbalance incline winding house (Summary provided by Gwynedd Archaeological Trust)

**DESCRIPTION** Water truck and trwnc survive but no tank, drum or brake (Hopewell, 2019)

**EVIDENCE** UNCERTAIN EVIDENCE

**CONDITION INFORMATION**

CONDITION: DAMAGED CONDITION RATING: NOT RECORDED DESCRIPTION: None Recorded RELATED EVENT PRN: 45422 YEAR: 2019

**STATUS** None Recorded

**ASSOCIATED EVENTS**

GAT45422 The Landscapes of Northwest Wales World Heritage Site Nomination 2019

**ASSOCIATED ARTEFACTS**

FIND: None recorded COLLECTION: None recorded DESCRIPTION: None recorded

**SOURCES**

Report: Hopewell, D. 2019, The Slate Landscape of Northwest Wales World Heritage Site Nomination: Field Survey and Character Area Production 2018-19, , , , GAT Report 1480

''

**ARCHWILIO URL**

<https://archwilio.org.uk/arch/query/page.php?watprn=GAT74639>

---

**PRN** 74640

**NAME** Counterbalance incline, Aberllefenni slate quarry

**NGR** SH7692510293

**COMMUNITY** CORRIS

**PERIOD AND TYPE** POST MEDIEVAL, COUNTER BALANCE INCLINE, Sitetype ranking: 1

**SUMMARY** Incline transporter counterbalance level 7-8 (Summary provided by Gwynedd Archaeological Trust)

**DESCRIPTION** Trwnc Incline Trwnc wagon decaying beside top of incline. Lower part lost (Hopewell, 2019)

**EVIDENCE** UNCERTAIN EVIDENCE

**CONDITION INFORMATION**

CONDITION: DAMAGED CONDITION RATING: NOT RECORDED DESCRIPTION: None Recorded RELATED EVENT PRN: 45422 YEAR: 2019

**STATUS** None Recorded

**ASSOCIATED EVENTS**

GAT45422 The Landscapes of Northwest Wales World Heritage Site Nomination 2019

**ASSOCIATED ARTEFACTS**

FIND: None recorded COLLECTION: None recorded DESCRIPTION: None recorded

**SOURCES**

Report: Hopewell, D. 2019, The Slate Landscape of Northwest Wales World Heritage Site Nomination: Field Survey and Character Area Production 2018-19, , , , GAT Report 1480

''

**ARCHWILIO URL**

<https://archwilio.org.uk/arch/query/page.php?watprn=GAT74640>

---

**PRN** 74641

**NAME** Incline drumhouse counterbalance, Aberllefenni slate quarry

**NGR** SH7693310305

**COMMUNITY** CORRIS

**PERIOD AND TYPE** POST MEDIEVAL, WINDER HOUSE, Sitetype ranking: 1

**SUMMARY** Counterbalance drumhouse, level 7 (Summary provided by Gwynedd Archaeological Trust)

**DESCRIPTION** Remote drumhouse (counterbalance, transporter) mechanism survives. Roof lost, corrugated iron shelter. Transporter lying beside it Isaac, Porthmadog (Hopewell, 2019)

**EVIDENCE** UNCERTAIN EVIDENCE

**CONDITION INFORMATION**

CONDITION: NEAR INTACT CONDITION RATING: NOT RECORDED DESCRIPTION: None Recorded RELATED EVENT PRN: 45422 YEAR: 2019

**STATUS** None Recorded

**ASSOCIATED EVENTS**

GAT45422 The Landscapes of Northwest Wales World Heritage Site Nomination 2019

**ASSOCIATED ARTEFACTS**

FIND: None recorded COLLECTION: None recorded DESCRIPTION: None recorded

**SOURCES**

Report: Hopewell, D. 2019, The Slate Landscape of Northwest Wales World Heritage Site Nomination: Field Survey and Character Area Production 2018-19, , , , GAT Report 1480

, ,

**ARCHWILIO URL**

<https://archwilio.org.uk/arch/query/page.php?watprn=GAT74641>

---

**PRN** 74642

**NAME** Mill Radial, Aberllefenni slate quarry

**NGR** SH7681910238

**COMMUNITY** CORRIS

**PERIOD AND TYPE** POST MEDIEVAL, SLATE MILL, Sitetype ranking: 1

**SUMMARY** Site of radial mill (Summary provided by Gwynedd Archaeological Trust)

**DESCRIPTION** Site of radial mill. demolished (Hopewell, 2019)

**EVIDENCE** UNCERTAIN EVIDENCE

**CONDITION INFORMATION**

CONDITION: DESTROYED CONDITION RATING: NOT RECORDED DESCRIPTION: None Recorded RELATED EVENT PRN: 45422 YEAR: 2019

**STATUS** None Recorded

**ASSOCIATED EVENTS**

GAT45422 The Landscapes of Northwest Wales World Heritage Site Nomination 2019

**ASSOCIATED ARTEFACTS**

FIND: None recorded COLLECTION: None recorded DESCRIPTION: None recorded

**SOURCES**

Report: Hopewell, D. 2019, The Slate Landscape of Northwest Wales World Heritage Site Nomination: Field Survey and Character Area Production 2018-19, , , , GAT Report 1480

, ,

**ARCHWILIO URL**

<https://archwilio.org.uk/arch/query/page.php?watprn=GAT74642>

---

**PRN** 74643

**NAME** Retaining Wall, Aberllefenni slate quarry

**NGR** SH7698910369

**COMMUNITY** CORRIS

**PERIOD AND TYPE** POST MEDIEVAL, REVETMENT, Sitetype ranking: 1

**SUMMARY** Tall slate retaining wall (Summary provided by Gwynedd Archaeological Trust)

**DESCRIPTION** Tall c.20m high dry stone slate wall. Slightly concave. Two adits run into base with wood roof and lintels (Hopewell, 2019)

**EVIDENCE** UNCERTAIN EVIDENCE

**CONDITION INFORMATION**

CONDITION: INTACT CONDITION RATING: NOT RECORDED DESCRIPTION: None Recorded RELATED EVENT PRN: 45422 YEAR: 2019

**STATUS** None Recorded

**ASSOCIATED EVENTS**

GAT45422 The Landscapes of Northwest Wales World Heritage Site Nomination 2019

**ASSOCIATED ARTEFACTS**

FIND: None recorded COLLECTION: None recorded DESCRIPTION: None recorded

**SOURCES**

Report: Hopewell, D. 2019, The Slate Landscape of Northwest Wales World Heritage Site Nomination: Field Survey and Character Area Production 2018-19, , , , GAT Report 1480

, ,

**ARCHWILIO URL**

<https://archwilio.org.uk/arch/query/page.php?watprn=GAT74643>

---

**PRN** 74644

**NAME** Adit, Aberllefenni slate quarry

**NGR** SH7696610297

**COMMUNITY** CORRIS

**PERIOD AND TYPE** POST MEDIEVAL, ADIT, Sitetype ranking: 1

**SUMMARY** Adit and rails, level 7 (Summary provided by Gwynedd Archaeological Trust)

**DESCRIPTION** Adit used until 2003. Rails mostly survive. (Hopewell, 2019)

**EVIDENCE** UNCERTAIN EVIDENCE

**CONDITION INFORMATION**

CONDITION: INTACT CONDITION RATING: NOT RECORDED DESCRIPTION: None Recorded RELATED EVENT PRN: 45422 YEAR: 2019

**STATUS** None Recorded

**ASSOCIATED EVENTS**

GAT45422 The Landscapes of Northwest Wales World Heritage Site Nomination 2019

**ASSOCIATED ARTEFACTS**

FIND: None recorded COLLECTION: None recorded DESCRIPTION: None recorded

**SOURCES**

Report: Hopewell, D. 2019, The Slate Landscape of Northwest Wales World Heritage Site Nomination: Field Survey and Character Area Production 2018-19, , , , GAT Report 1480

''

**ARCHWILIO URL**

<https://archwilio.org.uk/arch/query/page.php?watprn=GAT74644>

---

**PRN** 74645

**NAME** Incline counter-balance, Aberllefenni slate quarry

**NGR** SH7694710326

**COMMUNITY** CORRIS

**PERIOD AND TYPE** POST MEDIEVAL, COUNTER BALANCE INCLINE, Sitetype ranking: 1

**SUMMARY** Counter-balance incline (Summary provided by Gwynedd Archaeological Trust)

**DESCRIPTION** Counter-balance incline (Hopewell, 2019)

**EVIDENCE** UNCERTAIN EVIDENCE

**CONDITION INFORMATION**

CONDITION: NEAR INTACT CONDITION RATING: NOT RECORDED DESCRIPTION: None Recorded RELATED EVENT PRN: 45422 YEAR: 2019

**STATUS** None Recorded

**ASSOCIATED EVENTS**

GAT45422 The Landscapes of Northwest Wales World Heritage Site Nomination 2019

**ASSOCIATED ARTEFACTS**

FIND: None recorded COLLECTION: None recorded DESCRIPTION: None recorded

**SOURCES**

Report: Hopewell, D. 2019, The Slate Landscape of Northwest Wales World Heritage Site Nomination: Field Survey and Character Area Production 2018-19, , , , GAT Report 1480

''

**ARCHWILIO URL**

<https://archwilio.org.uk/arch/query/page.php?watprn=GAT74645>

---

**PRN** 74646

**NAME** Incline drumhouse, Aberllefenni slate quarry

**NGR** SH7696110348

**COMMUNITY** CORRIS

**PERIOD AND TYPE** POST MEDIEVAL, WINDER HOUSE, Sitetype ranking: 1

**SUMMARY** Counterbalance incline drumhouse level 6 (Summary provided by Gwynedd Archaeological Trust)

**DESCRIPTION** Remote counterbalance incline drumhouse. All machinery removed perhaps to 74641, timbers survive (Hopewell, 2019)

**EVIDENCE** UNCERTAIN EVIDENCE

**CONDITION INFORMATION**

CONDITION: DAMAGED CONDITION RATING: NOT RECORDED DESCRIPTION: None Recorded RELATED EVENT PRN: 45422 YEAR: 2019

**STATUS** None Recorded

**ASSOCIATED EVENTS**

GAT45422 The Landscapes of Northwest Wales World Heritage Site Nomination 2019

**ASSOCIATED ARTEFACTS**

FIND: None recorded COLLECTION: None recorded DESCRIPTION: None recorded

**SOURCES**

Report: Hopewell, D. 2019, The Slate Landscape of Northwest Wales World Heritage Site Nomination: Field Survey and Character Area Production 2018-19, , , , GAT Report 1480

, ,

**ARCHWILIO URL**

<https://archwilio.org.uk/arch/query/page.php?watprn=GAT74646>

---

**PRN** 74647

**NAME** Counterbalance incline, Aberllefenni slate quarry

**NGR** SH7676310051

**COMMUNITY** CORRIS

**PERIOD AND TYPE** POST MEDIEVAL, COUNTER BALANCE INCLINE, Sitetype ranking: 1

**SUMMARY** Part of counterbalance incline (Summary provided by Gwynedd Archaeological Trust)

**DESCRIPTION** Upper part of incline survives. Cut by modern track (Hopewell, 2019)

**EVIDENCE** UNCERTAIN EVIDENCE

**CONDITION INFORMATION**

CONDITION: DAMAGED CONDITION RATING: NOT RECORDED DESCRIPTION: None Recorded RELATED EVENT PRN: 45422 YEAR: 2019

**STATUS** None Recorded

**ASSOCIATED EVENTS**

GAT45422 The Landscapes of Northwest Wales World Heritage Site Nomination 2019

**ASSOCIATED ARTEFACTS**

FIND: None recorded COLLECTION: None recorded DESCRIPTION: None recorded

**SOURCES**

Report: Hopewell, D. 2019, The Slate Landscape of Northwest Wales World Heritage Site Nomination: Field Survey and Character Area Production 2018-19, , , , GAT Report 1480

, ,

**ARCHWILIO URL**

<https://archwilio.org.uk/arch/query/page.php?watprn=GAT74647>

---

**PRN** 74648

**NAME** Office or caban, Aberllefenni slate quarry

**NGR** SH7690110225

**COMMUNITY** CORRIS

**PERIOD AND TYPE** POST MEDIEVAL, CABAN, Sitetype ranking: 1

**SUMMARY** Rectangular building roofed has been used as an office, a store and caban (Summary provided by Gwynedd Archaeological Trust)

**DESCRIPTION** Rectangular building roofed has been used as an office, a store and caban (Hopewell, 2019)

**EVIDENCE** UNCERTAIN EVIDENCE

**CONDITION INFORMATION**

CONDITION: INTACT CONDITION RATING: NOT RECORDED DESCRIPTION: None Recorded RELATED EVENT PRN: 45422 YEAR: 2019

**STATUS** None Recorded

**ASSOCIATED EVENTS**

GAT45422 The Landscapes of Northwest Wales World Heritage Site Nomination 2019

**ASSOCIATED ARTEFACTS**

FIND: None recorded COLLECTION: None recorded DESCRIPTION: None recorded

**SOURCES**

Report: Hopewell, D. 2019, The Slate Landscape of Northwest Wales World Heritage Site Nomination: Field Survey and Character Area Production 2018-19, , , , GAT Report 1480

, ,

**ARCHWILIO URL**

<https://archwilio.org.uk/arch/query/page.php?watprn=GAT74648>

---

**PRN** 74649

**NAME** Old Compressor house, Aberllefenni slate quarry

**NGR** SH7681110211

**COMMUNITY** CORRIS

**PERIOD AND TYPE** POST MEDIEVAL, AIR COMPRESSOR HOUSE, Sitetype ranking: 1

**SUMMARY** Old Compressor house (Summary provided by Gwynedd Archaeological Trust)

**DESCRIPTION** Old Compressor house, reused as canteen (Hopewell, 2019)

**EVIDENCE** UNCERTAIN EVIDENCE

**CONDITION INFORMATION**

CONDITION: INTACT CONDITION RATING: NOT RECORDED DESCRIPTION: None Recorded RELATED EVENT PRN: 45422 YEAR: 2019

**STATUS** None Recorded

**ASSOCIATED EVENTS**

GAT45422 The Landscapes of Northwest Wales World Heritage Site Nomination 2019

**ASSOCIATED ARTEFACTS**

FIND: None recorded COLLECTION: None recorded DESCRIPTION: None recorded

**SOURCES**

Report: Hopewell, D. 2019, The Slate Landscape of Northwest Wales World Heritage Site Nomination: Field Survey and Character Area Production 2018-19, , , , GAT Report 1480

''

**ARCHWILIO URL**

<https://archwilio.org.uk/arch/query/page.php?watprn=GAT74649>

---

**PRN** 74650

**NAME** Blocked adit, Aberllefenni slate quarry

**NGR** SH7672610094

**COMMUNITY** CORRIS

**PERIOD AND TYPE** POST MEDIEVAL, ADIT, Sitetype ranking: 1

**SUMMARY** Blocked adit (Summary provided by Gwynedd Archaeological Trust)

**DESCRIPTION** Adit, blocked by spoil from above and added stonework (Hopewell, 2019)

**EVIDENCE** UNCERTAIN EVIDENCE

**CONDITION INFORMATION**

CONDITION: DAMAGED CONDITION RATING: NOT RECORDED DESCRIPTION: None Recorded RELATED EVENT PRN: 45422 YEAR: 2019

**STATUS** None Recorded

**ASSOCIATED EVENTS**

GAT45422 The Landscapes of Northwest Wales World Heritage Site Nomination 2019

**ASSOCIATED ARTEFACTS**

FIND: None recorded COLLECTION: None recorded DESCRIPTION: None recorded

**SOURCES**

Report: Hopewell, D. 2019, The Slate Landscape of Northwest Wales World Heritage Site Nomination: Field Survey and Character Area Production 2018-19, , , , GAT Report 1480

''



**ARCHWILIO URL**

<https://archwilio.org.uk/arch/query/page.php?watprn=GAT74650>

---

**PRN** 74651

**NAME** Adit collapsed, Aberllefenni slate quarry

**NGR** SH7667510069

**COMMUNITY** CORRIS

**PERIOD AND TYPE** POST MEDIEVAL, ADIT, Sitetype ranking: 1

**SUMMARY** Collapsed adit (Summary provided by Gwynedd Archaeological Trust)

**DESCRIPTION** Adit with entrance running between high walls. Collapsed (Hopewell, 2019)

**EVIDENCE** UNCERTAIN EVIDENCE

**CONDITION INFORMATION**

CONDITION: DAMAGED CONDITION RATING: NOT RECORDED DESCRIPTION: None Recorded RELATED EVENT PRN: 45422 YEAR: 2019

**STATUS** None Recorded

**ASSOCIATED EVENTS**

GAT45422 The Landscapes of Northwest Wales World Heritage Site Nomination 2019

**ASSOCIATED ARTEFACTS**

FIND: None recorded COLLECTION: None recorded DESCRIPTION: None recorded

**SOURCES**

Report: Hopewell, D. 2019, The Slate Landscape of Northwest Wales World Heritage Site Nomination: Field Survey and Character Area Production 2018-19, , , , GAT Report 1480

, ,

**ARCHWILIO URL**

<https://archwilio.org.uk/arch/query/page.php?watprn=GAT74651>

---

**PRN** 74652

**NAME** Counterbalance Incline, Aberllefenni slate quarry

**NGR** SH7682410008

**COMMUNITY** CORRIS

**PERIOD AND TYPE** POST MEDIEVAL, COUNTER BALANCE INCLINE, Sitetype ranking: 1

**SUMMARY** Counterbalance incline (Summary provided by Gwynedd Archaeological Trust)

**DESCRIPTION** A length of incline, well preserved and probably early. Not shown on OS maps (Hopewell, 2019)

**EVIDENCE** UNCERTAIN EVIDENCE

**CONDITION INFORMATION**

CONDITION: NEAR INTACT CONDITION RATING: NOT RECORDED DESCRIPTION: None Recorded RELATED EVENT PRN: 45422 YEAR: 2019

**STATUS** None Recorded

**ASSOCIATED EVENTS**

GAT45422 The Landscapes of Northwest Wales World Heritage Site Nomination 2019

**ASSOCIATED ARTEFACTS**

FIND: None recorded COLLECTION: None recorded DESCRIPTION: None recorded

**SOURCES**

Report: Hopewell, D. 2019, The Slate Landscape of Northwest Wales World Heritage Site Nomination: Field Survey and Character Area Production 2018-19, , , , GAT Report 1480

, ,

**ARCHWILIO URL**

<https://archwilio.org.uk/arch/query/page.php?watprn=GAT74652>

---

**PRN** 74653

**NAME** Counterbalance Incline, Aberllefenni slate quarry

**NGR** SH7683809954

**COMMUNITY** CORRIS

**PERIOD AND TYPE** POST MEDIEVAL, COUNTER BALANCE INCLINE, Sitetype ranking: 1

**SUMMARY** Counterbalance incline (Summary provided by Gwynedd Archaeological Trust)

**DESCRIPTION** 400ft to 650ft incline listed by Knowles et al. Upper part lost or tipped over (Hopewell, 2019)

**EVIDENCE** UNCERTAIN EVIDENCE

**CONDITION INFORMATION**

CONDITION: DAMAGED CONDITION RATING: NOT RECORDED DESCRIPTION: None Recorded RELATED EVENT PRN: 45422 YEAR: 2019

**STATUS** None Recorded

**ASSOCIATED EVENTS**

GAT45422 The Landscapes of Northwest Wales World Heritage Site Nomination 2019

**ASSOCIATED ARTEFACTS**

FIND: None recorded COLLECTION: None recorded DESCRIPTION: None recorded

**SOURCES**

Report: Hopewell, D. 2019, The Slate Landscape of Northwest Wales World Heritage Site Nomination: Field Survey and Character Area Production 2018-19, , , , GAT Report 1480

, ,

**ARCHWILIO URL**

<https://archwilio.org.uk/arch/query/page.php?watprn=GAT74653>

---

**PRN** 74654

**NAME** Smithy, Aberllefenni slate quarry

**NGR** SH7686509997

**COMMUNITY** CORRIS

**PERIOD AND TYPE** POST MEDIEVAL, BLACKSMITHS WORKSHOP, Sitetype ranking: 1

**SUMMARY** Smithy (Summary provided by Gwynedd Archaeological Trust)

**DESCRIPTION** Two rooms one with hearth, possibly a smithy. Ruinous (Hopewell, 2019)

**EVIDENCE** UNCERTAIN EVIDENCE

**CONDITION INFORMATION**

CONDITION: DAMAGED CONDITION RATING: NOT RECORDED DESCRIPTION: None Recorded RELATED EVENT PRN: 45422 YEAR: 2019

**STATUS** None Recorded

**ASSOCIATED EVENTS**

GAT45422 The Landscapes of Northwest Wales World Heritage Site Nomination 2019

**ASSOCIATED ARTEFACTS**

FIND: None recorded COLLECTION: None recorded DESCRIPTION: None recorded

**SOURCES**

Report: Hopewell, D. 2019, The Slate Landscape of Northwest Wales World Heritage Site Nomination: Field Survey and Character Area Production 2018-19, , , , GAT Report 1480

''

**ARCHWILIO URL**

<https://archwilio.org.uk/arch/query/page.php?watprn=GAT74654>

---

**PRN** 74655

**NAME** Retaining Wall, Aberllefenni slate quarry.

**NGR** SH7690309980

**COMMUNITY** CORRIS

**PERIOD AND TYPE** POST MEDIEVAL, REVETMENT, Sitetype ranking: 1

**SUMMARY** Retaining wall (Summary provided by Gwynedd Archaeological Trust)

**DESCRIPTION** Built up platform next to tramway appears to retain spoil from excavation of draiange adit (Hopewell, 2019)

**EVIDENCE** UNCERTAIN EVIDENCE

**CONDITION INFORMATION**

CONDITION: INTACT CONDITION RATING: NOT RECORDED DESCRIPTION: None Recorded RELATED EVENT PRN: 45422 YEAR: 2019

**STATUS** None Recorded

**ASSOCIATED EVENTS**

GAT45422 The Landscapes of Northwest Wales World Heritage Site Nomination 2019

**ASSOCIATED ARTEFACTS**

FIND: None recorded COLLECTION: None recorded DESCRIPTION: None recorded

**SOURCES**

Report: Hopewell, D. 2019, The Slate Landscape of Northwest Wales World Heritage Site Nomination: Field Survey and Character Area Production 2018-19, , , , GAT Report 1480

''

**ARCHWILIO URL**

<https://archwilio.org.uk/arch/query/page.php?watprn=GAT74655>

---

**PRN** 74657

**NAME** Incline counterbalnce, Aberllefenni slate quarry

**NGR** SH7699610422

**COMMUNITY** CORRIS

**PERIOD AND TYPE** POST MEDIEVAL, COUNTER BALANCE INCLINE, Sitetype ranking: 1

**SUMMARY** Pitched stone incline level 4 to 5 (Summary provided by Gwynedd Archaeological Trust)

**DESCRIPTION** Steep pitched stone incline. Secondary surface changes gradient. Upper part visible (Hopewell, 2019)

**EVIDENCE** UNCERTAIN EVIDENCE

**CONDITION INFORMATION**

CONDITION: DAMAGED CONDITION RATING: NOT RECORDED DESCRIPTION: None Recorded RELATED EVENT PRN: 45422 YEAR: 2019

**STATUS** None Recorded

**ASSOCIATED EVENTS**

GAT45422 The Landscapes of Northwest Wales World Heritage Site Nomination 2019

**ASSOCIATED ARTEFACTS**

FIND: None recorded COLLECTION: None recorded DESCRIPTION: None recorded

**SOURCES**

Report: Hopewell, D. 2019, The Slate Landscape of Northwest Wales World Heritage Site Nomination: Field Survey and Character Area Production 2018-19, , , , GAT Report 1480

, ,

**ARCHWILIO URL**

<https://archwilio.org.uk/arch/query/page.php?watprn=GAT74657>

---

**PRN** 74658

**NAME** Counterbalance Incline, Aberllefenni slate quarry

**NGR** SH7669610040

**COMMUNITY** CORRIS

**PERIOD AND TYPE** POST MEDIEVAL, COUNTER BALANCE INCLINE, Sitetype ranking: 1

**SUMMARY** Substantial and very steep incline (Summary provided by Gwynedd Archaeological Trust)

**DESCRIPTION** Central incline serving the west of the quarry (Hen Gloddfa) Upper part degraded (Hopewell, 2019)

**EVIDENCE** UNCERTAIN EVIDENCE

**CONDITION INFORMATION**

CONDITION: DAMAGED CONDITION RATING: NOT RECORDED DESCRIPTION: None Recorded RELATED EVENT PRN: 45422 YEAR: 2019

**STATUS** None Recorded

**ASSOCIATED EVENTS**

GAT45422 The Landscapes of Northwest Wales World Heritage Site Nomination 2019

**ASSOCIATED ARTEFACTS**

FIND: None recorded COLLECTION: None recorded DESCRIPTION: None recorded

**SOURCES**

Report: Hopewell, D. 2019, The Slate Landscape of Northwest Wales World Heritage Site Nomination: Field Survey and Character Area Production 2018-19, , , , GAT Report 1480

, ,

**ARCHWILIO URL**

<https://archwilio.org.uk/arch/query/page.php?watprn=GAT74658>

---

**PRN** 74659

**NAME** Incline drumhouse, Aberllefenni slate quarry

**NGR** SH7665409981

**COMMUNITY** CORRIS

**PERIOD AND TYPE** POST MEDIEVAL, WINDER HOUSE, Sitetype ranking: 1

**SUMMARY** Large drumhouse (Summary provided by Gwynedd Archaeological Trust)

**DESCRIPTION** Large drumhouse, bearings, part of brake mechanism and brakeman's stand survive. Rear wall detached (Hopewell, 2019)

**EVIDENCE** UNCERTAIN EVIDENCE

**CONDITION INFORMATION**

CONDITION: DAMAGED CONDITION RATING: NOT RECORDED DESCRIPTION: None Recorded RELATED EVENT PRN: 45422 YEAR: 2019

**STATUS** None Recorded

**ASSOCIATED EVENTS**

GAT45422 The Landscapes of Northwest Wales World Heritage Site Nomination 2019

**ASSOCIATED ARTEFACTS**

FIND: None recorded COLLECTION: None recorded DESCRIPTION: None recorded

**SOURCES**

Report: Hopewell, D. 2019, The Slate Landscape of Northwest Wales World Heritage Site Nomination: Field Survey and Character Area Production 2018-19, , , , GAT Report 1480

, ,

**ARCHWILIO URL**

<https://archwilio.org.uk/arch/query/page.php?watprn=GAT74659>

---

**PRN** 74660

**NAME** Counterbalance Incline, Aberllefenni slate quarry

**NGR** SH7697510370

**COMMUNITY** CORRIS

**PERIOD AND TYPE** POST MEDIEVAL, COUNTER BALANCE INCLINE, Sitetype ranking: 1

**SUMMARY** Counter-balance incline level 5-6 (Summary provided by Gwynedd Archaeological Trust)

**DESCRIPTION** Incline width reduced by cable channel at top probably for counter-balance leaving track. Mostly collapsed (Hopewell, 2019)

**EVIDENCE** UNCERTAIN EVIDENCE

**CONDITION INFORMATION**

CONDITION: NEAR DESTROYED CONDITION RATING: NOT RECORDED DESCRIPTION: None Recorded RELATED EVENT PRN: 45422 YEAR: 2019

**STATUS** None Recorded

**ASSOCIATED EVENTS**

GAT45422 The Landscapes of Northwest Wales World Heritage Site Nomination 2019

**ASSOCIATED ARTEFACTS**

FIND: None recorded COLLECTION: None recorded DESCRIPTION: None recorded

**SOURCES**

Report: Hopewell, D. 2019, The Slate Landscape of Northwest Wales World Heritage Site Nomination: Field Survey and Character Area Production 2018-19, , , , GAT Report 1480

''

**ARCHWILIO URL**

<https://archwilio.org.uk/arch/query/page.php?watprn=GAT74660>

---

**PRN** 74661

**NAME** Incline drumhouse, Aberllefenni slate quarry

**NGR** SH7698410381

**COMMUNITY** CORRIS

**PERIOD AND TYPE** POST MEDIEVAL, WINDER HOUSE, Sitetype ranking: 1

**SUMMARY** Drumhouse with remains of drum and brake, Level 5 (Summary provided by Gwynedd Archaeological Trust)

**DESCRIPTION** Drumhouse with remains of drum and brake. Lean to shelter with slate bench on E (Hopewell, 2019)

**EVIDENCE** UNCERTAIN EVIDENCE

**CONDITION INFORMATION**

CONDITION: NEAR INTACT CONDITION RATING: NOT RECORDED DESCRIPTION: None Recorded RELATED EVENT PRN: 45422 YEAR: 2019

**STATUS** None Recorded

**ASSOCIATED EVENTS**

GAT45422 The Landscapes of Northwest Wales World Heritage Site Nomination 2019

**ASSOCIATED ARTEFACTS**

FIND: None recorded COLLECTION: None recorded DESCRIPTION: None recorded

**SOURCES**

Report: Hopewell, D. 2019, The Slate Landscape of Northwest Wales World Heritage Site Nomination: Field Survey and Character Area Production 2018-19, , , , GAT Report 1480

, ,

**ARCHWILIO URL**

<https://archwilio.org.uk/arch/query/page.php?watprn=GAT74661>

---

**PRN** 74835

**NAME** Incline drumhouse, Aberllefenni slate quarry

**NGR** SH7700510439

**COMMUNITY** CORRIS

**PERIOD AND TYPE** POST MEDIEVAL, WINDER HOUSE, Sitetype ranking: 1

**SUMMARY** Drumhouse standing close to full height level 4 (Summary provided by Gwynedd Archaeological Trust)

**DESCRIPTION** Drumhouse standing to full height. Back wall beginning to collapse no machinery. Cable channel on W side (Hopewell, 2019)

**EVIDENCE** UNCERTAIN EVIDENCE

**CONDITION INFORMATION**

CONDITION: DAMAGED CONDITION RATING: NOT RECORDED DESCRIPTION: None Recorded RELATED EVENT PRN: 45422 YEAR: 2019

**STATUS** None Recorded

**ASSOCIATED EVENTS**

GAT45422 The Landscapes of Northwest Wales World Heritage Site Nomination 2019

**ASSOCIATED ARTEFACTS**

FIND: None recorded COLLECTION: None recorded DESCRIPTION: None recorded

**SOURCES**

Report: Hopewell, D. 2019, The Slate Landscape of Northwest Wales World Heritage Site Nomination: Field Survey and Character Area Production 2018-19, , , , GAT Report 1480

, ,

**ARCHWILIO URL**

<https://archwilio.org.uk/arch/query/page.php?watprn=GAT74835>

---

**PRN** 74836

**NAME** Shed, Aberllefenni slate quarry

**NGR** SH7699410439

**COMMUNITY** CORRIS

**PERIOD AND TYPE** POST MEDIEVAL, QUARRY SHELTER, Sitetype ranking: 1

**SUMMARY** Large open fronted shed. Level 4 (Summary provided by Gwynedd Archaeological Trust)

**DESCRIPTION** Large open fronted shed. severe collapse in rear wall. Graffiti and benchmark on W wall (Hopewell, 2019)

**EVIDENCE** UNCERTAIN EVIDENCE

**CONDITION INFORMATION**

CONDITION: DAMAGED CONDITION RATING: NOT RECORDED DESCRIPTION: None Recorded RELATED EVENT PRN: 45422 YEAR: 2019

**STATUS** None Recorded

**ASSOCIATED EVENTS**

GAT45422 The Landscapes of Northwest Wales World Heritage Site Nomination 2019

**ASSOCIATED ARTEFACTS**

FIND: None recorded COLLECTION: None recorded DESCRIPTION: None recorded

**SOURCES**

Report: Hopewell, D. 2019, The Slate Landscape of Northwest Wales World Heritage Site Nomination: Field Survey and Character Area Production 2018-19, , , , GAT Report 1480

, ,

**ARCHWILIO URL**

<https://archwilio.org.uk/arch/query/page.php?watprn=GAT74836>

---

**PRN** 74837

**NAME** Counterbalance Incline, Aberllefenni slate quarry

**NGR** SH7700810449

**COMMUNITY** CORRIS

**PERIOD AND TYPE** POST MEDIEVAL, COUNTER BALANCE INCLINE, Sitetype ranking: 1

**SUMMARY** Fragment of steep incline (Summary provided by Gwynedd Archaeological Trust)

**DESCRIPTION** Fragment of pitched stone incline, mostly lost to subsidence (Hopewell, 2019)

**EVIDENCE** UNCERTAIN EVIDENCE

**CONDITION INFORMATION**

CONDITION: NEAR DESTROYED CONDITION RATING: NOT RECORDED DESCRIPTION: None Recorded RELATED EVENT PRN: 45422 YEAR: 2019

**STATUS** None Recorded

**ASSOCIATED EVENTS**

GAT45422 The Landscapes of Northwest Wales World Heritage Site Nomination 2019

**ASSOCIATED ARTEFACTS**

FIND: None recorded COLLECTION: None recorded DESCRIPTION: None recorded

**SOURCES**

Report: Hopewell, D. 2019, The Slate Landscape of Northwest Wales World Heritage Site Nomination: Field Survey and Character Area Production 2018-19, , , , GAT Report 1480

, ,

**ARCHWILIO URL**

<https://archwilio.org.uk/arch/query/page.php?watprn=GAT74837>



---

**PRN** 74838

**NAME** Incline drumhouse, Aberllefenni slate quarry

**NGR** SH7701210459

**COMMUNITY** CORRIS

**PERIOD AND TYPE** POST MEDIEVAL, WINDER HOUSE, Sitetype ranking: 1

**SUMMARY** Fragment of drumhouse (Summary provided by Gwynedd Archaeological Trust)

**DESCRIPTION** Probable slight remains of small drumhouse. Foundations only (Hopewell, 2019)

**EVIDENCE** UNCERTAIN EVIDENCE

**CONDITION INFORMATION**

CONDITION: NEAR DESTROYED CONDITION RATING: NOT RECORDED DESCRIPTION: None Recorded RELATED EVENT PRN: 45422 YEAR: 2019

**STATUS** None Recorded

**ASSOCIATED EVENTS**

GAT45422 The Landscapes of Northwest Wales World Heritage Site Nomination 2019

**ASSOCIATED ARTEFACTS**

FIND: None recorded COLLECTION: None recorded DESCRIPTION: None recorded

**SOURCES**

Report: Hopewell, D. 2019, The Slate Landscape of Northwest Wales World Heritage Site Nomination: Field Survey and Character Area Production 2018-19, , , , GAT Report 1480

, ,

**ARCHWILIO URL**

<https://archwilio.org.uk/arch/query/page.php?watprn=GAT74838>

---

**PRN** 74839

**NAME** Opening in top of chamber, Aberllefenni slate quarry

**NGR** SH7707310511

**COMMUNITY** CORRIS

**PERIOD AND TYPE** POST MEDIEVAL, SLATE MINE, Sitetype ranking: 1

**SUMMARY** Opening in top of underground chamber (Summary provided by Gwynedd Archaeological Trust)

**DESCRIPTION** Opening in top of vey large and deep underground chamber (Hopewell, 2019)

**EVIDENCE** UNCERTAIN EVIDENCE

**CONDITION INFORMATION**

CONDITION: INTACT CONDITION RATING: NOT RECORDED DESCRIPTION: None Recorded RELATED EVENT PRN: 45422 YEAR: 2019

**STATUS** None Recorded

**ASSOCIATED EVENTS**

GAT45422 The Landscapes of Northwest Wales World Heritage Site Nomination 2019

**ASSOCIATED ARTEFACTS**

FIND: None recorded COLLECTION: None recorded DESCRIPTION: None recorded

**SOURCES**

Report: Hopewell, D. 2019, The Slate Landscape of Northwest Wales World Heritage Site Nomination: Field Survey and Character Area Production 2018-19, , , , GAT Report 1480

, ,

**ARCHWILIO URL**

<https://archwilio.org.uk/arch/query/page.php?watprn=GAT74839>

---

**PRN** 74840

**NAME** Opening in top of chamber, Aberllefenni slate quarry

**NGR** SH7644809853

**COMMUNITY** CORRIS

**PERIOD AND TYPE** POST MEDIEVAL, SLATE MINE, Sitetype ranking: 1

**SUMMARY** Opening in top of large underground chamber (Summary provided by Gwynedd Archaeological Trust)

**DESCRIPTION** Top of chamber (Hopewell, 2019)

**EVIDENCE** UNCERTAIN EVIDENCE

**CONDITION INFORMATION**

CONDITION: INTACT CONDITION RATING: NOT RECORDED DESCRIPTION: None Recorded RELATED EVENT PRN: 45422 YEAR: 2019

**STATUS** None Recorded

**ASSOCIATED EVENTS**

GAT45422 The Landscapes of Northwest Wales World Heritage Site Nomination 2019

**ASSOCIATED ARTEFACTS**

FIND: None recorded COLLECTION: None recorded DESCRIPTION: None recorded

**SOURCES**

Report: Hopewell, D. 2019, The Slate Landscape of Northwest Wales World Heritage Site Nomination: Field Survey and Character Area Production 2018-19, , , , GAT Report 1480

, ,

**ARCHWILIO URL**

<https://archwilio.org.uk/arch/query/page.php?watprn=GAT74840>

---

**PRN** 74841

**NAME** Opening in top of chamber, Aberllefenni slate quarry

**NGR** SH7646209879

**COMMUNITY** CORRIS

**PERIOD AND TYPE** POST MEDIEVAL, SLATE MINE, Sitetype ranking: 1

**SUMMARY** Opening in top of large underground chamber (Summary provided by Gwynedd Archaeological Trust)

**DESCRIPTION** Top of chamber (Hopewell, 2019)

**EVIDENCE** UNCERTAIN EVIDENCE

**CONDITION INFORMATION**

CONDITION: INTACT CONDITION RATING: NOT RECORDED DESCRIPTION: None Recorded RELATED EVENT PRN: 45422 YEAR: 2019

**STATUS** None Recorded

**ASSOCIATED EVENTS**

GAT45422 The Landscapes of Northwest Wales World Heritage Site Nomination 2019

**ASSOCIATED ARTEFACTS**

FIND: None recorded COLLECTION: None recorded DESCRIPTION: None recorded

**SOURCES**

Report: Hopewell, D. 2019, The Slate Landscape of Northwest Wales World Heritage Site Nomination: Field Survey and Character Area Production 2018-19, , , , GAT Report 1480

, ,

**ARCHWILIO URL**

<https://archwilio.org.uk/arch/query/page.php?watprn=GAT74841>

---

**PRN** 74842

**NAME** Tip, Aberllefenni slate quarry

**NGR** SH7647509880

**COMMUNITY** CORRIS

**PERIOD AND TYPE** POST MEDIEVAL, TIP, Sitetype ranking: 1

**SUMMARY** Small slate tip (Summary provided by Gwynedd Archaeological Trust)

**DESCRIPTION** Small slate tip (Hopewell, 2019)

**EVIDENCE** UNCERTAIN EVIDENCE

**CONDITION INFORMATION**

CONDITION: INTACT CONDITION RATING: NOT RECORDED DESCRIPTION: None Recorded RELATED EVENT PRN: 45422 YEAR: 2019

**STATUS** None Recorded

**ASSOCIATED EVENTS**

GAT45422 The Landscapes of Northwest Wales World Heritage Site Nomination 2019

**ASSOCIATED ARTEFACTS**

FIND: None recorded COLLECTION: None recorded DESCRIPTION: None recorded

**SOURCES**

Report: Hopewell, D. 2019, The Slate Landscape of Northwest Wales World Heritage Site Nomination: Field Survey and Character Area Production 2018-19, , , , GAT Report 1480

, ,

**ARCHWILIO URL**

<https://archwilio.org.uk/arch/query/page.php?watprn=GAT74842>

---

**PRN** 74843

**NAME** Tip, Aberllefenni slate quarry

**NGR** SH7648709907

**COMMUNITY** CORRIS

**PERIOD AND TYPE** POST MEDIEVAL, TIP, Sitetype ranking: 1

**SUMMARY** Small slate tip (Summary provided by Gwynedd Archaeological Trust)

**DESCRIPTION** Small slate tip (Hopewell, 2019)

**EVIDENCE** UNCERTAIN EVIDENCE

**CONDITION INFORMATION**

CONDITION: INTACT CONDITION RATING: NOT RECORDED DESCRIPTION: None Recorded RELATED EVENT PRN: 45422 YEAR: 2019

**STATUS** None Recorded

**ASSOCIATED EVENTS**

GAT45422 The Landscapes of Northwest Wales World Heritage Site Nomination 2019

**ASSOCIATED ARTEFACTS**

FIND: None recorded COLLECTION: None recorded DESCRIPTION: None recorded

**SOURCES**

Report: Hopewell, D. 2019, The Slate Landscape of Northwest Wales World Heritage Site Nomination: Field Survey and Character Area Production 2018-19, , , , GAT Report 1480

, ,

**ARCHWILIO URL**

<https://archwilio.org.uk/arch/query/page.php?watprn=GAT74843>

---

**PRN** 74844

**NAME** Opening in top of chamber, Aberllefenni slate quarry

**NGR** SH7648509921

**COMMUNITY** CORRIS

**PERIOD AND TYPE** POST MEDIEVAL, SLATE MINE, Sitetype ranking: 1

**SUMMARY** Opening in top of large underground chamber (Summary provided by Gwynedd Archaeological Trust)

**DESCRIPTION** Top of chamber (Hopewell, 2019)

**EVIDENCE** UNCERTAIN EVIDENCE

**CONDITION INFORMATION**

CONDITION: INTACT CONDITION RATING: NOT RECORDED DESCRIPTION: None Recorded RELATED EVENT PRN: 45422 YEAR: 2019

**STATUS** None Recorded

**ASSOCIATED EVENTS**

GAT45422 The Landscapes of Northwest Wales World Heritage Site Nomination 2019

**ASSOCIATED ARTEFACTS**

FIND: None recorded COLLECTION: None recorded DESCRIPTION: None recorded

**SOURCES**

Report: Hopewell, D. 2019, The Slate Landscape of Northwest Wales World Heritage Site Nomination: Field Survey and Character Area Production 2018-19, , , , GAT Report 1480

, ,

**ARCHWILIO URL**

<https://archwilio.org.uk/arch/query/page.php?watprn=GAT74844>

---

**PRN** 74845

**NAME** Opening in top of chamber, Aberllefenni slate quarry

**NGR** SH7650809945

**COMMUNITY** CORRIS

**PERIOD AND TYPE** POST MEDIEVAL, SLATE MINE, Sitetype ranking: 1

**SUMMARY** Opening in top of large underground chamber (Summary provided by Gwynedd Archaeological Trust)

**DESCRIPTION** Top of chamber (Hopewell, 2019)

**EVIDENCE** UNCERTAIN EVIDENCE

**CONDITION INFORMATION**

CONDITION: INTACT CONDITION RATING: NOT RECORDED DESCRIPTION: None Recorded RELATED EVENT PRN: 45422 YEAR: 2019

**STATUS** None Recorded

**ASSOCIATED EVENTS**

GAT45422 The Landscapes of Northwest Wales World Heritage Site Nomination 2019

**ASSOCIATED ARTEFACTS**

FIND: None recorded COLLECTION: None recorded DESCRIPTION: None recorded

**SOURCES**

Report: Hopewell, D. 2019, The Slate Landscape of Northwest Wales World Heritage Site Nomination: Field Survey and Character Area Production 2018-19, , , , GAT Report 1480

, ,

**ARCHWILIO URL**

<https://archwilio.org.uk/arch/query/page.php?watprn=GAT74845>

---

**PRN** 74846

**NAME** Stabilisation revetments, Aberllefenni slate quarry

**NGR** SH7653509992

**COMMUNITY** CORRIS

**PERIOD AND TYPE** POST MEDIEVAL, REVETMENT, Sitetype ranking: 1

**SUMMARY** Stabilisation works on steep slope (Summary provided by Gwynedd Archaeological Trust)

**DESCRIPTION** A remarkable series of small lengths of walling and structures, lengths of rail a wagon on precipitous boulder strewn slope. Designed to prevent boulders falling on workings below (Hopewell, 2019)

**EVIDENCE** UNCERTAIN EVIDENCE

**CONDITION INFORMATION**

CONDITION: INTACT CONDITION RATING: NOT RECORDED DESCRIPTION: None Recorded RELATED EVENT PRN: 45422 YEAR: 2019

**STATUS** None Recorded

**ASSOCIATED EVENTS**

GAT45422 The Landscapes of Northwest Wales World Heritage Site Nomination 2019

**ASSOCIATED ARTEFACTS**

FIND: None recorded COLLECTION: None recorded DESCRIPTION: None recorded

**SOURCES**

Report: Hopewell, D. 2019, The Slate Landscape of Northwest Wales World Heritage Site Nomination: Field Survey and Character Area Production 2018-19, , , , GAT Report 1480

, ,

**ARCHWILIO URL**

<https://archwilio.org.uk/arch/query/page.php?watprn=GAT74846>

---

**PRN** 74847

**NAME** Collapsed chambers, Aberllefenni slate quarry

**NGR** SH7656509987

**COMMUNITY** CORRIS

**PERIOD AND TYPE** POST MEDIEVAL, SLATE MINE, Sitetype ranking: 1

**SUMMARY** Collapsed chambers (Summary provided by Gwynedd Archaeological Trust)

**DESCRIPTION** A large quarry and area of collapse and instability. level 2 has mostly collapsed into chamber (Hopewell, 2019)

**EVIDENCE** UNCERTAIN EVIDENCE

**CONDITION INFORMATION**

CONDITION: DAMAGED CONDITION RATING: NOT RECORDED DESCRIPTION: None Recorded RELATED EVENT PRN: 45422 YEAR: 2019

**STATUS** None Recorded

**ASSOCIATED EVENTS**

GAT45422 The Landscapes of Northwest Wales World Heritage Site Nomination 2019

**ASSOCIATED ARTEFACTS**

FIND: None recorded COLLECTION: None recorded DESCRIPTION: None recorded

**SOURCES**

Report: Hopewell, D. 2019, The Slate Landscape of Northwest Wales World Heritage Site Nomination: Field Survey and Character Area Production 2018-19, , , , GAT Report 1480

, ,

**ARCHWILIO URL**

<https://archwilio.org.uk/arch/query/page.php?watprn=GAT74847>

---

**PRN** 74848

**NAME** Adit, Aberllefenni slate quarry

**NGR** SH7659110014

**COMMUNITY** CORRIS

**PERIOD AND TYPE** POST MEDIEVAL, ADIT, Sitetype ranking: 1

**SUMMARY** Adit (Summary provided by Gwynedd Archaeological Trust)

**DESCRIPTION** Adit (Hopewell, 2019)

**EVIDENCE** UNCERTAIN EVIDENCE

**CONDITION INFORMATION**

CONDITION: INTACT CONDITION RATING: NOT RECORDED DESCRIPTION: None Recorded RELATED EVENT PRN: 45422 YEAR: 2019

**STATUS** None Recorded

**ASSOCIATED EVENTS**

GAT45422 The Landscapes of Northwest Wales World Heritage Site Nomination 2019

**ASSOCIATED ARTEFACTS**

FIND: None recorded COLLECTION: None recorded DESCRIPTION: None recorded

**SOURCES**

Report: Hopewell, D. 2019, The Slate Landscape of Northwest Wales World Heritage Site Nomination: Field Survey and Character Area Production 2018-19, , , , GAT Report 1480

, ,

**ARCHWILIO URL**

<https://archwilio.org.uk/arch/query/page.php?watprn=GAT74848>

---

**PRN** 74849

**NAME** Rectangular building, Aberllefenni slate quarry

**NGR** SH7660610055

**COMMUNITY** CORRIS

**PERIOD AND TYPE** POST MEDIEVAL, QUARRY BUILDING, Sitetype ranking: 1

**SUMMARY** Possible caban (Summary provided by Gwynedd Archaeological Trust)

**DESCRIPTION** Remains of rectangular building with slate slab roof . Possibly a caban (level 3) (Hopewell, 2019)

**EVIDENCE** UNCERTAIN EVIDENCE

**CONDITION INFORMATION**

CONDITION: DAMAGED CONDITION RATING: NOT RECORDED DESCRIPTION: None Recorded RELATED EVENT PRN: 45422 YEAR: 2019

**STATUS** None Recorded

**ASSOCIATED EVENTS**

GAT45422 The Landscapes of Northwest Wales World Heritage Site Nomination 2019

**ASSOCIATED ARTEFACTS**

FIND: None recorded COLLECTION: None recorded DESCRIPTION: None recorded

**SOURCES**

Report: Hopewell, D. 2019, The Slate Landscape of Northwest Wales World Heritage Site Nomination: Field Survey and Character Area Production 2018-19, , , , GAT Report 1480

, ,

**ARCHWILIO URL**

<https://archwilio.org.uk/arch/query/page.php?watprn=GAT74849>

---

**PRN** 74850

**NAME** Adit , Aberllefenni slate quarry

**NGR** SH7663310041

**COMMUNITY** CORRIS

**PERIOD AND TYPE** POST MEDIEVAL, ADIT, Sitetype ranking: 1

**SUMMARY** Open adit (Summary provided by Gwynedd Archaeological Trust)

**DESCRIPTION** Open adit (Hopewell, 2019)

**EVIDENCE** UNCERTAIN EVIDENCE

**CONDITION INFORMATION**

CONDITION: INTACT CONDITION RATING: NOT RECORDED DESCRIPTION: None Recorded RELATED EVENT PRN: 45422 YEAR: 2019

**STATUS** None Recorded

**ASSOCIATED EVENTS**

GAT45422 The Landscapes of Northwest Wales World Heritage Site Nomination 2019

**ASSOCIATED ARTEFACTS**

FIND: None recorded COLLECTION: None recorded DESCRIPTION: None recorded

**SOURCES**

Report: Hopewell, D. 2019, The Slate Landscape of Northwest Wales World Heritage Site Nomination: Field Survey and Character Area Production 2018-19, , , , GAT Report 1480

, ,

**ARCHWILIO URL**

<https://archwilio.org.uk/arch/query/page.php?watprn=GAT74850>

---

**PRN** 74851

**NAME** Degraded slate tips, Aberllefenni slate quarry

**NGR** SH7682410173

**COMMUNITY** CORRIS

**PERIOD AND TYPE** POST MEDIEVAL, TIP, Sitetype ranking: 1



**SUMMARY** Degraded slate tips mostly removed (Summary provided by Gwynedd Archaeological Trust)

**DESCRIPTION** Slate tips mostly processed and removed (Hopewell, 2019)

**EVIDENCE** UNCERTAIN EVIDENCE

**CONDITION INFORMATION**

CONDITION: NEAR DESTROYED CONDITION RATING: NOT RECORDED DESCRIPTION: None Recorded RELATED EVENT PRN: 45422 YEAR: 2019

**STATUS** None Recorded

**ASSOCIATED EVENTS**

GAT45422 The Landscapes of Northwest Wales World Heritage Site Nomination 2019

**ASSOCIATED ARTEFACTS**

FIND: None recorded COLLECTION: None recorded DESCRIPTION: None recorded

**SOURCES**

Report: Hopewell, D. 2019, The Slate Landscape of Northwest Wales World Heritage Site Nomination: Field Survey and Character Area Production 2018-19, , , , GAT Report 1480

, ,

**ARCHWILIO URL**

<https://archwilio.org.uk/arch/query/page.php?watprn=GAT74851>

---

**PRN** 74852

**NAME** Office and gwal, Aberllefenni slate quarry

**NGR** SH7668210070

**COMMUNITY** CORRIS

**PERIOD AND TYPE** POST MEDIEVAL, QUARRY SHELTER, Sitetype ranking: 1

**SUMMARY** Crude office and gwal (Summary provided by Gwynedd Archaeological Trust)

**DESCRIPTION** Wood and slate hut, poss office or weighbridge at mouth of adit and adjoining large poss gwal (Hopewell, 2019)

**EVIDENCE** UNCERTAIN EVIDENCE

**CONDITION INFORMATION**

CONDITION: DAMAGED CONDITION RATING: NOT RECORDED DESCRIPTION: None Recorded RELATED EVENT PRN: 45422 YEAR: 2019

**STATUS** None Recorded

**ASSOCIATED EVENTS**

GAT45422 The Landscapes of Northwest Wales World Heritage Site Nomination 2019

**ASSOCIATED ARTEFACTS**

FIND: None recorded COLLECTION: None recorded DESCRIPTION: None recorded

**SOURCES**

Report: Hopewell, D. 2019, The Slate Landscape of Northwest Wales World Heritage Site Nomination: Field Survey and Character Area Production 2018-19, , , , GAT Report 1480

, ,

**ARCHWILIO URL**

<https://archwilio.org.uk/arch/query/page.php?watprn=GAT74852>

---

**PRN** 74853

**NAME** Wall or incline , Aberllefenni slate quarry

**NGR** SH7675410097

**COMMUNITY** CORRIS

**PERIOD AND TYPE** POST MEDIEVAL, REVETMENT, Sitetype ranking: 1

**SUMMARY** Walls and possible incline (Summary provided by Gwynedd Archaeological Trust)

**DESCRIPTION** Length of wall, platform and pitched stone (poss incline) uncovered by reuse of slate tip possibly associated with former mill (Hopewell, 2019)

**EVIDENCE** UNCERTAIN EVIDENCE

**CONDITION INFORMATION**

CONDITION: DAMAGED CONDITION RATING: NOT RECORDED DESCRIPTION: None Recorded RELATED EVENT PRN: 45422 YEAR: 2019

**STATUS** Scheduled Monument ME185

**ASSOCIATED EVENTS**

GAT45422 The Landscapes of Northwest Wales World Heritage Site Nomination 2019

**ASSOCIATED ARTEFACTS**

FIND: None recorded COLLECTION: None recorded DESCRIPTION: None recorded

**SOURCES**

Report: Hopewell, D. 2019, The Slate Landscape of Northwest Wales World Heritage Site Nomination: Field Survey and Character Area Production 2018-19, , , , GAT Report 1480

, ,

**ARCHWILIO URL**

<https://archwilio.org.uk/arch/query/page.php?watprn=GAT74853>

---

**PRN** 74854

**NAME** Opening in top of chamber, Aberllefenni slate quarry

**NGR** SH7648509752

**COMMUNITY** CORRIS

**PERIOD AND TYPE** POST MEDIEVAL, SLATE MINE, Sitetype ranking: 1

**SUMMARY** Opening in top of large underground chamber (Summary provided by Gwynedd Archaeological Trust)

**DESCRIPTION** Opening in top of large underground chamber (Hopewell, 2019)

**EVIDENCE** UNCERTAIN EVIDENCE

**CONDITION INFORMATION**

CONDITION: INTACT CONDITION RATING: NOT RECORDED DESCRIPTION: None Recorded RELATED EVENT PRN: 45422 YEAR: 2019

**STATUS** None Recorded

**ASSOCIATED EVENTS**

GAT45422 The Landscapes of Northwest Wales World Heritage Site Nomination 2019

**ASSOCIATED ARTEFACTS**

FIND: None recorded COLLECTION: None recorded DESCRIPTION: None recorded

**SOURCES**

Report: Hopewell, D. 2019, The Slate Landscape of Northwest Wales World Heritage Site Nomination: Field Survey and Character Area Production 2018-19, , , , GAT Report 1480

, ,

**ARCHWILIO URL**

<https://archwilio.org.uk/arch/query/page.php?watprn=GAT74854>

---

**PRN** 74855

**NAME** Opening in top of chamber, Aberllefenni slate quarry

**NGR** SH7651309768

**COMMUNITY** CORRIS

**PERIOD AND TYPE** POST MEDIEVAL, SLATE MINE, Sitetype ranking: 1

**SUMMARY** Opening in top of large underground chamber (Summary provided by Gwynedd Archaeological Trust)

**DESCRIPTION** Opening in top of large underground chamber (Hopewell, 2019)

**EVIDENCE** UNCERTAIN EVIDENCE

**CONDITION INFORMATION**

CONDITION: INTACT CONDITION RATING: NOT RECORDED DESCRIPTION: None Recorded RELATED EVENT PRN: 45422 YEAR: 2019

**STATUS** None Recorded

**ASSOCIATED EVENTS**

GAT45422 The Landscapes of Northwest Wales World Heritage Site Nomination 2019

**ASSOCIATED ARTEFACTS**

FIND: None recorded COLLECTION: None recorded DESCRIPTION: None recorded

**SOURCES**

Report: Hopewell, D. 2019, The Slate Landscape of Northwest Wales World Heritage Site Nomination: Field Survey and Character Area Production 2018-19, , , , GAT Report 1480

, ,

**ARCHWILIO URL**

<https://archwilio.org.uk/arch/query/page.php?watprn=GAT74855>

---

**PRN** 74856

**NAME** Opening in top of chamber, Aberllefenni slate quarry

**NGR** SH7653909794

**COMMUNITY** CORRIS

**PERIOD AND TYPE** POST MEDIEVAL, SLATE MINE, Sitetype ranking: 1

**SUMMARY** Opening in top of large underground chamber (Summary provided by Gwynedd Archaeological Trust)

**DESCRIPTION** Opening in top of large underground chamber (Hopewell, 2019)

**EVIDENCE** UNCERTAIN EVIDENCE

**CONDITION INFORMATION**

CONDITION: INTACT CONDITION RATING: NOT RECORDED DESCRIPTION: None Recorded RELATED EVENT PRN: 45422 YEAR: 2019

**STATUS** None Recorded

**ASSOCIATED EVENTS**

GAT45422 The Landscapes of Northwest Wales World Heritage Site Nomination 2019

**ASSOCIATED ARTEFACTS**

FIND: None recorded COLLECTION: None recorded DESCRIPTION: None recorded

**SOURCES**

Report: Hopewell, D. 2019, The Slate Landscape of Northwest Wales World Heritage Site Nomination: Field Survey and Character Area Production 2018-19, , , , GAT Report 1480

''

**ARCHWILIO URL**

<https://archwilio.org.uk/arch/query/page.php?watprn=GAT74856>

---

**PRN** 74857

**NAME** Tip , Aberllefenni slate quarry

**NGR** SH7655209846

**COMMUNITY** CORRIS

**PERIOD AND TYPE** POST MEDIEVAL, TIP, Sitetype ranking: 1

**SUMMARY** Small slate tip (Summary provided by Gwynedd Archaeological Trust)

**DESCRIPTION** Small slate tip (Hopewell, 2019)

**EVIDENCE** UNCERTAIN EVIDENCE

**CONDITION INFORMATION**

CONDITION: INTACT CONDITION RATING: NOT RECORDED DESCRIPTION: None Recorded RELATED EVENT PRN: 45422 YEAR: 2019

**STATUS** None Recorded

**ASSOCIATED EVENTS**

GAT45422 The Landscapes of Northwest Wales World Heritage Site Nomination 2019

**ASSOCIATED ARTEFACTS**

FIND: None recorded COLLECTION: None recorded DESCRIPTION: None recorded

**SOURCES**

Report: Hopewell, D. 2019, The Slate Landscape of Northwest Wales World Heritage Site Nomination: Field Survey and Character Area Production 2018-19, , , , GAT Report 1480

, ,

**ARCHWILIO URL**

<https://archwilio.org.uk/arch/query/page.php?watprn=GAT74857>

---

**PRN** 74858

**NAME** Reservoir, Aberllefenni slate quarry

**NGR** SH7658709868

**COMMUNITY** CORRIS

**PERIOD AND TYPE** POST MEDIEVAL, RESERVOIR, Sitetype ranking: 1

**SUMMARY** Small slate tip (Summary provided by Gwynedd Archaeological Trust)

**DESCRIPTION** Small slate tip (Hopewell, 2019)

**EVIDENCE** UNCERTAIN EVIDENCE

**CONDITION INFORMATION**

CONDITION: INTACT CONDITION RATING: NOT RECORDED DESCRIPTION: None Recorded RELATED EVENT PRN: 45422 YEAR: 2019

**STATUS** None Recorded

**ASSOCIATED EVENTS**

GAT45422 The Landscapes of Northwest Wales World Heritage Site Nomination 2019

**ASSOCIATED ARTEFACTS**

FIND: None recorded COLLECTION: None recorded DESCRIPTION: None recorded

**SOURCES**

Report: Hopewell, D. 2019, The Slate Landscape of Northwest Wales World Heritage Site Nomination: Field Survey and Character Area Production 2018-19, , , , GAT Report 1480

, ,

**ARCHWILIO URL**

<https://archwilio.org.uk/arch/query/page.php?watprn=GAT74858>

---

**PRN** 74859

**NAME** Opening in top of chamber, Aberllefenni slate quarry

**NGR** SH7661009843

**COMMUNITY** CORRIS

**PERIOD AND TYPE** POST MEDIEVAL, SLATE MINE, Sitetype ranking: 1

**SUMMARY** Opening in top of large underground chamber (Summary provided by Gwynedd Archaeological Trust)

**DESCRIPTION** Opening in top of large underground chamber (Hopewell, 2019)

**EVIDENCE** UNCERTAIN EVIDENCE

**CONDITION INFORMATION**

CONDITION: INTACT CONDITION RATING: NOT RECORDED DESCRIPTION: None Recorded RELATED EVENT PRN: 45422 YEAR: 2019

**STATUS** None Recorded

**ASSOCIATED EVENTS**

GAT45422 The Landscapes of Northwest Wales World Heritage Site Nomination 2019

**ASSOCIATED ARTEFACTS**

FIND: None recorded COLLECTION: None recorded DESCRIPTION: None recorded

**SOURCES**

Report: Hopewell, D. 2019, The Slate Landscape of Northwest Wales World Heritage Site Nomination: Field Survey and Character Area Production 2018-19, , , , GAT Report 1480

, ,

**ARCHWILIO URL**

<https://archwilio.org.uk/arch/query/page.php?watprn=GAT74859>

---

**PRN** 74860

**NAME** Quarry pit, Aberllefenni slate quarry

**NGR** SH7668309859

**COMMUNITY** CORRIS

**PERIOD AND TYPE** POST MEDIEVAL, SLATE QUARRY, Sitetype ranking: 1

**SUMMARY** Large unstable quarry pit (Summary provided by Gwynedd Archaeological Trust)

**DESCRIPTION** Large unstable quarry pit. Two massive blocks have broken away from the southern face (Hopewell, 2019)

**EVIDENCE** UNCERTAIN EVIDENCE

**CONDITION INFORMATION**

CONDITION: DAMAGED CONDITION RATING: NOT RECORDED DESCRIPTION: None Recorded RELATED EVENT PRN: 45422 YEAR: 2019

**STATUS** None Recorded

**ASSOCIATED EVENTS**

GAT45422 The Landscapes of Northwest Wales World Heritage Site Nomination 2019

**ASSOCIATED ARTEFACTS**

FIND: None recorded COLLECTION: None recorded DESCRIPTION: None recorded

**SOURCES**

Report: Hopewell, D. 2019, The Slate Landscape of Northwest Wales World Heritage Site Nomination: Field Survey and Character Area Production 2018-19, , , , GAT Report 1480

, ,

**ARCHWILIO URL**

<https://archwilio.org.uk/arch/query/page.php?watprn=GAT74860>

---

**PRN** 74861

**NAME** Raised leat or pipeline, Aberllefenni slate quarry

**NGR** SH7665809947

**COMMUNITY** CORRIS

**PERIOD AND TYPE** POST MEDIEVAL, LEAT, Sitetype ranking: 1

**SUMMARY** Raised leat or pipeline (Summary provided by Gwynedd Archaeological Trust)

**DESCRIPTION** Raised bank seems to be a pipeline or covered water channel. Valve at top (Hopewell, 2019)

**EVIDENCE** UNCERTAIN EVIDENCE

**CONDITION INFORMATION**

CONDITION: INTACT CONDITION RATING: NOT RECORDED DESCRIPTION: None Recorded RELATED EVENT PRN:

45422 YEAR: 2019

**STATUS** None Recorded

**ASSOCIATED EVENTS**

GAT45422 The Landscapes of Northwest Wales World Heritage Site Nomination 2019

**ASSOCIATED ARTEFACTS**

FIND: None recorded COLLECTION: None recorded DESCRIPTION: None recorded

**SOURCES**

Report: Hopewell, D. 2019, The Slate Landscape of Northwest Wales World Heritage Site Nomination: Field Survey and Character Area Production 2018-19, , , , GAT Report 1480

''

**ARCHWILIO URL**

<https://archwilio.org.uk/arch/query/page.php?watprn=GAT74861>

---

**PRN** 74862

**NAME** Drumhouse, Aberllefenni slate quarry

**NGR** SH7669809914

**COMMUNITY** CORRIS

**PERIOD AND TYPE** POST MEDIEVAL, WINDER HOUSE, Sitetype ranking: 1

**SUMMARY** Drumhouse (Summary provided by Gwynedd Archaeological Trust)

**DESCRIPTION** Drumhouse, substantial structure, side and back walls and bearings survive. S wall leaning (Hopewell, 2019)

**EVIDENCE** UNCERTAIN EVIDENCE

**CONDITION INFORMATION**

CONDITION: DAMAGED CONDITION RATING: NOT RECORDED DESCRIPTION: None Recorded RELATED EVENT

PRN: 45422 YEAR: 2019

**STATUS** None Recorded

**ASSOCIATED EVENTS**

GAT45422 The Landscapes of Northwest Wales World Heritage Site Nomination 2019

**ASSOCIATED ARTEFACTS**

FIND: None recorded COLLECTION: None recorded DESCRIPTION: None recorded

**SOURCES**

Report: Hopewell, D. 2019, The Slate Landscape of Northwest Wales World Heritage Site Nomination: Field Survey and Character Area Production 2018-19, , , , GAT Report 1480

, ,

**ARCHWILIO URL**

<https://archwilio.org.uk/arch/query/page.php?watprn=GAT74862>

---

**PRN** 74863

**NAME** Gwaliau and working platforms, Aberllefenni slate quarry

**NGR** SH7670609931

**COMMUNITY** CORRIS

**PERIOD AND TYPE** POST MEDIEVAL, QUARRY SHELTER, Sitetype ranking: 1

**SUMMARY** Gwaliau and working platforms (Summary provided by Gwynedd Archaeological Trust)

**DESCRIPTION** 3 gwaliau along with revetted working platforms at two levels (Hopewell, 2019)

**EVIDENCE** UNCERTAIN EVIDENCE

**CONDITION INFORMATION**

CONDITION: DAMAGED CONDITION RATING: NOT RECORDED DESCRIPTION: None Recorded RELATED EVENT PRN: 45422 YEAR: 2019

**STATUS** None Recorded

**ASSOCIATED EVENTS**

GAT45422 The Landscapes of Northwest Wales World Heritage Site Nomination 2019

**ASSOCIATED ARTEFACTS**

FIND: None recorded COLLECTION: None recorded DESCRIPTION: None recorded

**SOURCES**

Report: Hopewell, D. 2019, The Slate Landscape of Northwest Wales World Heritage Site Nomination: Field Survey and Character Area Production 2018-19, , , , GAT Report 1480

, ,

**ARCHWILIO URL**

<https://archwilio.org.uk/arch/query/page.php?watprn=GAT74863>

---

**PRN** 74864

**NAME** Adit. Aberllefenni slate quarry

**NGR** SH7675509925

**COMMUNITY** CORRIS

**PERIOD AND TYPE** POST MEDIEVAL, ADIT, Sitetype ranking: 1

**SUMMARY** Blocked adit (Summary provided by Gwynedd Archaeological Trust)

**DESCRIPTION** Adit - entrance covered by rock fall (Hopewell, 2019)

**EVIDENCE** UNCERTAIN EVIDENCE



**CONDITION INFORMATION**

CONDITION: DAMAGED CONDITION RATING: NOT RECORDED DESCRIPTION: None Recorded RELATED EVENT PRN: 45422 YEAR: 2019

**STATUS** None Recorded

**ASSOCIATED EVENTS**

GAT45422 The Landscapes of Northwest Wales World Heritage Site Nomination 2019

**ASSOCIATED ARTEFACTS**

FIND: None recorded COLLECTION: None recorded DESCRIPTION: None recorded

**SOURCES**

Report: Hopewell, D. 2019, The Slate Landscape of Northwest Wales World Heritage Site Nomination: Field Survey and Character Area Production 2018-19, , , , GAT Report 1480

''

**ARCHWILIO URL**

<https://archwilio.org.uk/arch/query/page.php?watprn=GAT74864>

---

**PRN** 74865

**NAME** Gwaliau, Aberllefenni slate quarry

**NGR** SH7678009933

**COMMUNITY** CORRIS

**PERIOD AND TYPE** POST MEDIEVAL, QUARRY SHELTER, Sitetype ranking: 1

**SUMMARY** Gwaliau (Summary provided by Gwynedd Archaeological Trust)

**DESCRIPTION** Four gwaliau, one converted into small caban with fireplace (Hopewell, 2019)

**EVIDENCE** UNCERTAIN EVIDENCE

**CONDITION INFORMATION**

CONDITION: NEAR INTACT CONDITION RATING: NOT RECORDED DESCRIPTION: None Recorded RELATED EVENT PRN: 45422 YEAR: 2019

**STATUS** None Recorded

**ASSOCIATED EVENTS**

GAT45422 The Landscapes of Northwest Wales World Heritage Site Nomination 2019

**ASSOCIATED ARTEFACTS**

FIND: None recorded COLLECTION: None recorded DESCRIPTION: None recorded

**SOURCES**

Report: Hopewell, D. 2019, The Slate Landscape of Northwest Wales World Heritage Site Nomination: Field Survey and Character Area Production 2018-19, , , , GAT Report 1480

''

**ARCHWILIO URL**

<https://archwilio.org.uk/arch/query/page.php?watprn=GAT74865>

---

**PRN** 74866

**NAME** Drumhouse, Aberllefenni slate quarry

**NGR** SH7679709930

**COMMUNITY** CORRIS

**PERIOD AND TYPE** POST MEDIEVAL, WINDER HOUSE, Sitetype ranking: 1

**SUMMARY** Drumhouse (Summary provided by Gwynedd Archaeological Trust)

**DESCRIPTION** Drumhouse, well-preserved. Retains part of drum with wooden spokes braking mechanism and parts of roof (Hopewell, 2019)

**EVIDENCE** UNCERTAIN EVIDENCE

**CONDITION INFORMATION**

CONDITION: NEAR INTACT CONDITION RATING: NOT RECORDED DESCRIPTION: None Recorded RELATED EVENT PRN: 45422 YEAR: 2019

**STATUS** None Recorded

**ASSOCIATED EVENTS**

GAT45422 The Landscapes of Northwest Wales World Heritage Site Nomination 2019

**ASSOCIATED ARTEFACTS**

FIND: None recorded COLLECTION: None recorded DESCRIPTION: None recorded

**SOURCES**

Report: Hopewell, D. 2019, The Slate Landscape of Northwest Wales World Heritage Site Nomination: Field Survey and Character Area Production 2018-19, , , , GAT Report 1480

, ,

**ARCHWILIO URL**

<https://archwilio.org.uk/arch/query/page.php?watprn=GAT74866>

---

**PRN** 74867

**NAME** Shaft, Aberllefenni slate quarry

**NGR** SH7685109926

**COMMUNITY** CORRIS

**PERIOD AND TYPE** POST MEDIEVAL, SLATE MINE, Sitetype ranking: 1

**SUMMARY** Shaft on Mod OS map (Summary provided by Gwynedd Archaeological Trust)

**DESCRIPTION** Shaft on Mod OS map (Hopewell, 2019)

**EVIDENCE** UNCERTAIN EVIDENCE

**CONDITION INFORMATION**

CONDITION: UNKNOWN CONDITION RATING: NOT RECORDED DESCRIPTION: None Recorded RELATED EVENT PRN: 45422 YEAR: 2019

**STATUS** None Recorded

**ASSOCIATED EVENTS**

GAT45422 The Landscapes of Northwest Wales World Heritage Site Nomination 2019

**ASSOCIATED ARTEFACTS**

FIND: None recorded COLLECTION: None recorded DESCRIPTION: None recorded

**SOURCES**

Report: Hopewell, D. 2019, The Slate Landscape of Northwest Wales World Heritage Site Nomination: Field Survey and Character Area Production 2018-19, , , , GAT Report 1480

, ,

**ARCHWILIO URL**

<https://archwilio.org.uk/arch/query/page.php?watprn=GAT74867>

---

**PRN** 74868

**NAME** Gwalia, Aberllefenni slate quarry

**NGR** SH7665809979

**COMMUNITY** CORRIS

**PERIOD AND TYPE** POST MEDIEVAL, QUARRY SHELTER, Sitetype ranking: 1

**SUMMARY** Two gwaliau (Summary provided by Gwynedd Archaeological Trust)

**DESCRIPTION** Two gwaliau with fallen roofs of large slate slabs (Hopewell, 2019)

**EVIDENCE** UNCERTAIN EVIDENCE

**CONDITION INFORMATION**

CONDITION: DAMAGED CONDITION RATING: NOT RECORDED DESCRIPTION: None Recorded RELATED EVENT PRN: 45422 YEAR: 2019

**STATUS** None Recorded

**ASSOCIATED EVENTS**

GAT45422 The Landscapes of Northwest Wales World Heritage Site Nomination 2019

**ASSOCIATED ARTEFACTS**

FIND: None recorded COLLECTION: None recorded DESCRIPTION: None recorded

**SOURCES**

Report: Hopewell, D. 2019, The Slate Landscape of Northwest Wales World Heritage Site Nomination: Field Survey and Character Area Production 2018-19, , , , GAT Report 1480

, ,

**ARCHWILIO URL**

<https://archwilio.org.uk/arch/query/page.php?watprn=GAT74868>

---

**PRN** 74869

**NAME** Winding house converted into tank, Aberllefenni slate quarry

**NGR** SH7675210035

**COMMUNITY** CORRIS

**PERIOD AND TYPE** POST MEDIEVAL, WATER TANK, Sitetype ranking: 1

**SUMMARY** Winding house converted into tank (Summary provided by Gwynedd Archaeological Trust)

**DESCRIPTION** One wall of a winding house shown on 1889 OS remains. Building converted and contained large slate tank. Parts of which scattered around area (Hopewell, 2019)

**EVIDENCE** UNCERTAIN EVIDENCE

**CONDITION INFORMATION**

CONDITION: DAMAGED CONDITION RATING: NOT RECORDED DESCRIPTION: None Recorded RELATED EVENT  
PRN: 45422 YEAR: 2019

**STATUS** None Recorded

**ASSOCIATED EVENTS**

GAT45422 The Landscapes of Northwest Wales World Heritage Site Nomination 2019

**ASSOCIATED ARTEFACTS**

FIND: None recorded COLLECTION: None recorded DESCRIPTION: None recorded

**SOURCES**

Report: Hopewell, D. 2019, The Slate Landscape of Northwest Wales World Heritage Site Nomination: Field Survey and Character Area Production 2018-19, , , , GAT Report 1480

, ,

**ARCHWILIO URL**

<https://archwilio.org.uk/arch/query/page.php?watprn=GAT74869>

---

**PRN** 74870

**NAME** Blocked adit, Aberllefenni slate quarry

**NGR** SH7679410001

**COMMUNITY** CORRIS

**PERIOD AND TYPE** POST MEDIEVAL, ADIT, Sitetype ranking: 1

**SUMMARY** Blocked and nearly buried adit (Summary provided by Gwynedd Archaeological Trust)

**DESCRIPTION** Blocked adit just about visible in an area of secondary disturbance to the tips (Hopewell, 2019)

**EVIDENCE** UNCERTAIN EVIDENCE

**CONDITION INFORMATION**

CONDITION: DAMAGED CONDITION RATING: NOT RECORDED DESCRIPTION: None Recorded RELATED EVENT  
PRN: 45422 YEAR: 2019

**STATUS** None Recorded

**ASSOCIATED EVENTS**

GAT45422 The Landscapes of Northwest Wales World Heritage Site Nomination 2019

**ASSOCIATED ARTEFACTS**

FIND: None recorded COLLECTION: None recorded DESCRIPTION: None recorded

**SOURCES**

Report: Hopewell, D. 2019, The Slate Landscape of Northwest Wales World Heritage Site Nomination: Field Survey and Character Area Production 2018-19, , , , GAT Report 1480

, ,

**ARCHWILIO URL**

<https://archwilio.org.uk/arch/query/page.php?watprn=GAT74870>

---

**PRN** 74871

**NAME** Adit, Aberllefenni slate quarry

**NGR** SH7688709966

**COMMUNITY** CORRIS

**PERIOD AND TYPE** POST MEDIEVAL, ADIT, Sitetype ranking: 1

**SUMMARY** Drainage adit (Summary provided by Gwynedd Archaeological Trust)

**DESCRIPTION** Stream flows out of adit (Hopewell, 2019)

**EVIDENCE** UNCERTAIN EVIDENCE

**CONDITION INFORMATION**

CONDITION: INTACT CONDITION RATING: NOT RECORDED DESCRIPTION: None Recorded RELATED EVENT PRN: 45422 YEAR: 2019

**STATUS** None Recorded

**ASSOCIATED EVENTS**

GAT45422 The Landscapes of Northwest Wales World Heritage Site Nomination 2019

**ASSOCIATED ARTEFACTS**

FIND: None recorded COLLECTION: None recorded DESCRIPTION: None recorded

**SOURCES**

Report: Hopewell, D. 2019, The Slate Landscape of Northwest Wales World Heritage Site Nomination: Field Survey and Character Area Production 2018-19, , , GAT Report 1480

, ,

**ARCHWILIO URL**

<https://archwilio.org.uk/arch/query/page.php?watprn=GAT74871>

---

**PRN** 74872

**NAME** Large opening into underground chamber, Aberllefenni slate quarry

**NGR** SH7702310430

**COMMUNITY** CORRIS

**PERIOD AND TYPE** POST MEDIEVAL, SLATE MINE, Sitetype ranking: 1

**SUMMARY** Large opening into underground chamber (Summary provided by Gwynedd Archaeological Trust)

**DESCRIPTION** Large opening into underground chamber Level 4. Slate bastion at side (Hopewell, 2019)

**EVIDENCE** UNCERTAIN EVIDENCE

**CONDITION INFORMATION**

CONDITION: INTACT CONDITION RATING: NOT RECORDED DESCRIPTION: None Recorded RELATED EVENT PRN: 45422 YEAR: 2019

**STATUS** None Recorded

**ASSOCIATED EVENTS**

GAT45422 The Landscapes of Northwest Wales World Heritage Site Nomination 2019

**ASSOCIATED ARTEFACTS**

FIND: None recorded COLLECTION: None recorded DESCRIPTION: None recorded

**SOURCES**

Report: Hopewell, D. 2019, The Slate Landscape of Northwest Wales World Heritage Site Nomination: Field Survey and Character Area Production 2018-19, , , , GAT Report 1480

, ,

**ARCHWILIO URL**

<https://archwilio.org.uk/arch/query/page.php?watprn=GAT74872>

---

**PRN** 74873

**NAME** Open top of chamber, Aberllefenni slate quarry

**NGR** SH7706010494

**COMMUNITY** CORRIS

**PERIOD AND TYPE** POST MEDIEVAL, SLATE MINE, Sitetype ranking: 1

**SUMMARY** Open top of large underground chamber (Summary provided by Gwynedd Archaeological Trust)

**DESCRIPTION** Open top of large underground chamber (Hopewell, 2019)

**EVIDENCE** UNCERTAIN EVIDENCE

**CONDITION INFORMATION**

CONDITION: INTACT CONDITION RATING: NOT RECORDED DESCRIPTION: None Recorded RELATED EVENT PRN: 45422 YEAR: 2019

**STATUS** None Recorded

**ASSOCIATED EVENTS**

GAT45422 The Landscapes of Northwest Wales World Heritage Site Nomination 2019

**ASSOCIATED ARTEFACTS**

FIND: None recorded COLLECTION: None recorded DESCRIPTION: None recorded

**SOURCES**

Report: Hopewell, D. 2019, The Slate Landscape of Northwest Wales World Heritage Site Nomination: Field Survey and Character Area Production 2018-19, , , , GAT Report 1480

, ,

**ARCHWILIO URL**

<https://archwilio.org.uk/arch/query/page.php?watprn=GAT74873>

---

**PRN** 74874

**NAME** Large open fronted shed, Aberllefenni slate quarry

**NGR** SH7704110499

**COMMUNITY** CORRIS

**PERIOD AND TYPE** POST MEDIEVAL, QUARRY SHELTER, Sitetype ranking: 1

**SUMMARY** Open fronted shed, level 1 (Summary provided by Gwynedd Archaeological Trust)

**DESCRIPTION** Well preserved, no roof (Hopewell, 2019)

**EVIDENCE** UNCERTAIN EVIDENCE

**CONDITION INFORMATION**

CONDITION: NEAR INTACT CONDITION RATING: NOT RECORDED DESCRIPTION: None Recorded RELATED EVENT PRN: 45422 YEAR: 2019

**STATUS** None Recorded

**ASSOCIATED EVENTS**

GAT45422 The Landscapes of Northwest Wales World Heritage Site Nomination 2019

**ASSOCIATED ARTEFACTS**

FIND: None recorded COLLECTION: None recorded DESCRIPTION: None recorded

**SOURCES**

Report: Hopewell, D. 2019, The Slate Landscape of Northwest Wales World Heritage Site Nomination: Field Survey and Character Area Production 2018-19, , , , GAT Report 1480

, ,

**ARCHWILIO URL**

<https://archwilio.org.uk/arch/query/page.php?watprn=GAT74874>

---

**PRN** 74875

**NAME** Weighbridge, Aberllefenni slate quarry

**NGR** SH7690610226

**COMMUNITY** CORRIS

**PERIOD AND TYPE** POST MEDIEVAL, WEIGHBRIDGE OFFICE, Sitetype ranking: 1

**SUMMARY** Former weighbridge house (Summary provided by Gwynedd Archaeological Trust)

**DESCRIPTION** Former weighbridge house converted to kitchen, roofed, chamfered corner. (Hopewell, 2019)

**EVIDENCE** UNCERTAIN EVIDENCE

**CONDITION INFORMATION**

CONDITION: INTACT CONDITION RATING: NOT RECORDED DESCRIPTION: None Recorded RELATED EVENT PRN: 45422 YEAR: 2019

**STATUS** None Recorded

**ASSOCIATED EVENTS**

GAT45422 The Landscapes of Northwest Wales World Heritage Site Nomination 2019

**ASSOCIATED ARTEFACTS**

FIND: None recorded COLLECTION: None recorded DESCRIPTION: None recorded

**SOURCES**

Report: Hopewell, D. 2019, The Slate Landscape of Northwest Wales World Heritage Site Nomination: Field Survey and Character Area Production 2018-19, , , , GAT Report 1480

, ,

**ARCHWILIO URL**

<https://archwilio.org.uk/arch/query/page.php?watprn=GAT74875>

---

**PRN** 74876

**NAME** Former office (Gunn 2004), Aberllefenni slate quarry

**NGR** SH7698510345

**COMMUNITY** CORRIS

**PERIOD AND TYPE** POST MEDIEVAL, OFFICE, Sitetype ranking: 1

**SUMMARY** Former office, level 6 (Summary provided by Gwynedd Archaeological Trust)

**DESCRIPTION** Former office (Gunn) with fireplace (Hopewell, 2019)

**EVIDENCE** UNCERTAIN EVIDENCE

**CONDITION INFORMATION**

CONDITION: NEAR INTACT CONDITION RATING: NOT RECORDED DESCRIPTION: None Recorded RELATED EVENT PRN: 45422 YEAR: 2019

**STATUS** None Recorded

**ASSOCIATED EVENTS**

GAT45422 The Landscapes of Northwest Wales World Heritage Site Nomination 2019

**ASSOCIATED ARTEFACTS**

FIND: None recorded COLLECTION: None recorded DESCRIPTION: None recorded

**SOURCES**

Report: Hopewell, D. 2019, The Slate Landscape of Northwest Wales World Heritage Site Nomination: Field Survey and Character Area Production 2018-19, , , , GAT Report 1480

, ,

**ARCHWILIO URL**

<https://archwilio.org.uk/arch/query/page.php?watprn=GAT74876>

---

**PRN** 74877

**NAME** Former Adit now opens into chamber, Aberllefenni slate quarry

**NGR** SH7698510353

**COMMUNITY** CORRIS

**PERIOD AND TYPE** POST MEDIEVAL, ADIT, Sitetype ranking: 1

**SUMMARY** Open top of chamber (Summary provided by Gwynedd Archaeological Trust)

**DESCRIPTION** Open top of chamber running down to road level (Hopewell, 2019)

**EVIDENCE** UNCERTAIN EVIDENCE

**CONDITION INFORMATION**

CONDITION: INTACT CONDITION RATING: NOT RECORDED DESCRIPTION: None Recorded RELATED EVENT PRN: 45422 YEAR: 2019

**STATUS** None Recorded

**ASSOCIATED EVENTS**

GAT45422 The Landscapes of Northwest Wales World Heritage Site Nomination 2019

**ASSOCIATED ARTEFACTS**

FIND: None recorded COLLECTION: None recorded DESCRIPTION: None recorded



**SOURCES**

Report: Hopewell, D. 2019, The Slate Landscape of Northwest Wales World Heritage Site Nomination: Field Survey and Character Area Production 2018-19, , , , GAT Report 1480

, ,

**ARCHWILIO URL**

<https://archwilio.org.uk/arch/query/page.php?watprn=GAT74877>

---

**PRN** 74878

**NAME** Slate tip partially reworked, Aberllefenni slate quarry

**NGR** SH7700010244

**COMMUNITY** CORRIS

**PERIOD AND TYPE** POST MEDIEVAL, TIP, Sitetype ranking: 1

**SUMMARY** Slate tip partially reworked (Summary provided by Gwynedd Archaeological Trust)

**DESCRIPTION** Slate tip partially reworked (Hopewell, 2019)

**EVIDENCE** UNCERTAIN EVIDENCE

**CONDITION INFORMATION**

CONDITION: DAMAGED CONDITION RATING: NOT RECORDED DESCRIPTION: None Recorded RELATED EVENT PRN: 45422 YEAR: 2019

**STATUS** None Recorded

**ASSOCIATED EVENTS**

GAT45422 The Landscapes of Northwest Wales World Heritage Site Nomination 2019

**ASSOCIATED ARTEFACTS**

FIND: None recorded COLLECTION: None recorded DESCRIPTION: None recorded

**SOURCES**

Report: Hopewell, D. 2019, The Slate Landscape of Northwest Wales World Heritage Site Nomination: Field Survey and Character Area Production 2018-19, , , , GAT Report 1480

, ,

**ARCHWILIO URL**

<https://archwilio.org.uk/arch/query/page.php?watprn=GAT74878>

---

**PRN** 74879

**NAME** Tips, Aberllefenni slate quarry

**NGR** SH7665810126

**COMMUNITY** CORRIS

**PERIOD AND TYPE** POST MEDIEVAL, TIP, Sitetype ranking: 1

**SUMMARY** Extensive tips from several levels of working (Summary provided by Gwynedd Archaeological Trust)

**DESCRIPTION** xtensive tips from several levels of working (Hopewell, 2019)

**EVIDENCE** UNCERTAIN EVIDENCE

**CONDITION INFORMATION**

CONDITION: INTACT CONDITION RATING: NOT RECORDED DESCRIPTION: None Recorded RELATED EVENT PRN: 45422 YEAR: 2019

**STATUS** None Recorded

**ASSOCIATED EVENTS**

GAT45422 The Landscapes of Northwest Wales World Heritage Site Nomination 2019

**ASSOCIATED ARTEFACTS**

FIND: None recorded COLLECTION: None recorded DESCRIPTION: None recorded

**SOURCES**

Report: Hopewell, D. 2019, The Slate Landscape of Northwest Wales World Heritage Site Nomination: Field Survey and Character Area Production 2018-19, , , , GAT Report 1480

, ,

**ARCHWILIO URL**

<https://archwilio.org.uk/arch/query/page.php?watprn=GAT74879>

---

**PRN** 74880

**NAME** Tips, Aberllefenni slate quarry

**NGR** SH7675509957

**COMMUNITY** CORRIS

**PERIOD AND TYPE** POST MEDIEVAL, TIP, Sitetype ranking: 1

**SUMMARY** Extensive tips (Summary provided by Gwynedd Archaeological Trust)

**DESCRIPTION** Extensive tips (Hopewell, 2019)

**EVIDENCE** UNCERTAIN EVIDENCE

**CONDITION INFORMATION**

CONDITION: INTACT CONDITION RATING: NOT RECORDED DESCRIPTION: None Recorded RELATED EVENT PRN: 45422 YEAR: 2019

**STATUS** None Recorded

**ASSOCIATED EVENTS**

GAT45422 The Landscapes of Northwest Wales World Heritage Site Nomination 2019

**ASSOCIATED ARTEFACTS**

FIND: None recorded COLLECTION: None recorded DESCRIPTION: None recorded

**SOURCES**

Report: Hopewell, D. 2019, The Slate Landscape of Northwest Wales World Heritage Site Nomination: Field Survey and Character Area Production 2018-19, , , , GAT Report 1480

, ,

**ARCHWILIO URL**

<https://archwilio.org.uk/arch/query/page.php?watprn=GAT74880>

---

**PRN** 74881

**NAME** Tips, Aberllefenni slate quarry

**NGR** SH7695510410

**COMMUNITY** CORRIS

**PERIOD AND TYPE** POST MEDIEVAL, TIP, Sitetype ranking: 1

**SUMMARY** Extensive tips on several levels down side of valley (Summary provided by Gwynedd Archaeological Trust)

**DESCRIPTION** Extensive tips on several levels down side of valley (Hopewell, 2019)

**EVIDENCE** UNCERTAIN EVIDENCE

**CONDITION INFORMATION**

CONDITION: INTACT CONDITION RATING: NOT RECORDED DESCRIPTION: None Recorded RELATED EVENT PRN: 45422 YEAR: 2019

**STATUS** None Recorded

**ASSOCIATED EVENTS**

GAT45422 The Landscapes of Northwest Wales World Heritage Site Nomination 2019

**ASSOCIATED ARTEFACTS**

FIND: None recorded COLLECTION: None recorded DESCRIPTION: None recorded

**SOURCES**

Report: Hopewell, D. 2019, The Slate Landscape of Northwest Wales World Heritage Site Nomination: Field Survey and Character Area Production 2018-19, , , GAT Report 1480

, ,

**ARCHWILIO URL**

<https://archwilio.org.uk/arch/query/page.php?watprn=GAT74881>

---

**PRN** 74882

**NAME** Working platform, Aberllefenni slate quarry

**NGR** SH7704110499

**COMMUNITY** CORRIS

**PERIOD AND TYPE** POST MEDIEVAL, QUARRY SHELTER, Sitetype ranking: 1

**SUMMARY** Terraced working platform, level 1 (Summary provided by Gwynedd Archaeological Trust)

**DESCRIPTION** Terraced working platform on steep slope. Some subsidence (Hopewell, 2019)

**EVIDENCE** UNCERTAIN EVIDENCE

**CONDITION INFORMATION**

CONDITION: DAMAGED CONDITION RATING: NOT RECORDED DESCRIPTION: None Recorded RELATED EVENT PRN: 45422 YEAR: 2019

**STATUS** None Recorded

**ASSOCIATED EVENTS**

GAT45422 The Landscapes of Northwest Wales World Heritage Site Nomination 2019

**ASSOCIATED ARTEFACTS**

FIND: None recorded COLLECTION: None recorded DESCRIPTION: None recorded

**SOURCES**

Report: Hopewell, D. 2019, The Slate Landscape of Northwest Wales World Heritage Site Nomination: Field Survey and Character Area Production 2018-19, , , , GAT Report 1480

, ,

**ARCHWILIO URL**

<https://archwilio.org.uk/arch/query/page.php?watprn=GAT74882>

---

**PRN** 74883

**NAME** Shelter, Aberllefenni slate quarry

**NGR** SH7703210511

**COMMUNITY** CORRIS

**PERIOD AND TYPE** POST MEDIEVAL, QUARRY SHELTER, Sitetype ranking: 1

**SUMMARY** Small shelter. Slate roof (Summary provided by Gwynedd Archaeological Trust)

**DESCRIPTION** Small shelter with flat slate roof, partly buried by slate waste (Hopewell, 2019)

**EVIDENCE** UNCERTAIN EVIDENCE

**CONDITION INFORMATION**

CONDITION: DAMAGED CONDITION RATING: NOT RECORDED DESCRIPTION: None Recorded RELATED EVENT PRN: 45422 YEAR: 2019

**STATUS** None Recorded

**ASSOCIATED EVENTS**

GAT45422 The Landscapes of Northwest Wales World Heritage Site Nomination 2019

**ASSOCIATED ARTEFACTS**

FIND: None recorded COLLECTION: None recorded DESCRIPTION: None recorded

**SOURCES**

Report: Hopewell, D. 2019, The Slate Landscape of Northwest Wales World Heritage Site Nomination: Field Survey and Character Area Production 2018-19, , , , GAT Report 1480

, ,

**ARCHWILIO URL**

<https://archwilio.org.uk/arch/query/page.php?watprn=GAT74883>

---

**PRN** 74884

**NAME** Shed and weighbridge house, Aberllefenni slate quarry

**NGR** SH7699710465

**COMMUNITY** CORRIS

**PERIOD AND TYPE** POST MEDIEVAL, WEIGHBRIDGE OFFICE, Sitetype ranking: 1

**SUMMARY** Shed and weighbridge house (Summary provided by Gwynedd Archaeological Trust)

**DESCRIPTION** Degraded remains of shed and weighbridge house (Hopewell, 2019)

**EVIDENCE** UNCERTAIN EVIDENCE

**CONDITION INFORMATION**

CONDITION: DAMAGED CONDITION RATING: NOT RECORDED DESCRIPTION: None Recorded RELATED EVENT PRN: 45422 YEAR: 2019

**STATUS** None Recorded

**ASSOCIATED EVENTS**

GAT45422 The Landscapes of Northwest Wales World Heritage Site Nomination 2019

**ASSOCIATED ARTEFACTS**

FIND: None recorded COLLECTION: None recorded DESCRIPTION: None recorded

**SOURCES**

Report: Hopewell, D. 2019, The Slate Landscape of Northwest Wales World Heritage Site Nomination: Field Survey and Character Area Production 2018-19, , , , GAT Report 1480

''

**ARCHWILIO URL**

<https://archwilio.org.uk/arch/query/page.php?watprn=GAT74884>

---

**PRN** 74885

**NAME** Adit, Aberllefenni slate quarry

**NGR** SH7703310470

**COMMUNITY** CORRIS

**PERIOD AND TYPE** POST MEDIEVAL, ADIT, Sitetype ranking: 1

**SUMMARY** Adit leading to underground chamber, level 2 (Summary provided by Gwynedd Archaeological Trust)

**DESCRIPTION** Adit leading to underground chamber (Hopewell, 2019)

**EVIDENCE** UNCERTAIN EVIDENCE

**CONDITION INFORMATION**

CONDITION: INTACT CONDITION RATING: NOT RECORDED DESCRIPTION: None Recorded RELATED EVENT PRN: 45422 YEAR: 2019

**STATUS** None Recorded

**ASSOCIATED EVENTS**

GAT45422 The Landscapes of Northwest Wales World Heritage Site Nomination 2019

**ASSOCIATED ARTEFACTS**

FIND: None recorded COLLECTION: None recorded DESCRIPTION: None recorded

**SOURCES**

Report: Hopewell, D. 2019, The Slate Landscape of Northwest Wales World Heritage Site Nomination: Field Survey and Character Area Production 2018-19, , , , GAT Report 1480

''

**ARCHWILIO URL**

<https://archwilio.org.uk/arch/query/page.php?watprn=GAT74885>

---

**PRN** 74886

**NAME** Shelter, Aberllefenni slate quarry

**NGR** SH7703010466

**COMMUNITY** CORRIS

**PERIOD AND TYPE** POST MEDIEVAL, QUARRY SHELTER, Sitetype ranking: 1

**SUMMARY** Small shelter, slab roof, level 2 (Summary provided by Gwynedd Archaeological Trust)

**DESCRIPTION** Small slab roofed shelter at mouth of adit. Roof partly collapsed (Hopewell, 2019)

**EVIDENCE** UNCERTAIN EVIDENCE

**CONDITION INFORMATION**

CONDITION: NEAR INTACT CONDITION RATING: NOT RECORDED DESCRIPTION: None Recorded RELATED  
EVENT PRN: 45422 YEAR: 2019

**STATUS** None Recorded

**ASSOCIATED EVENTS**

GAT45422 The Landscapes of Northwest Wales World Heritage Site Nomination 2019

**ASSOCIATED ARTEFACTS**

FIND: None recorded COLLECTION: None recorded DESCRIPTION: None recorded

**SOURCES**

Report: Hopewell, D. 2019, The Slate Landscape of Northwest Wales World Heritage Site Nomination: Field Survey and Character Area Production 2018-19, , , , GAT Report 1480

, ,

**ARCHWILIO URL**

<https://archwilio.org.uk/arch/query/page.php?watprn=GAT74886>

---

**PRN** 74887

**NAME** Working platform, Aberllefenni slate quarry

**NGR** SH7702610470

**COMMUNITY** CORRIS

**PERIOD AND TYPE** POST MEDIEVAL, QUARRY FEATURE, Sitetype ranking: 1

**SUMMARY** Small terraced platform, level 2 (Summary provided by Gwynedd Archaeological Trust)

**DESCRIPTION** Terraced platform on very steep slope. Poss base of drum-house above (Hopewell, 2019)

**EVIDENCE** UNCERTAIN EVIDENCE

**CONDITION INFORMATION**

CONDITION: NEAR DESTROYED CONDITION RATING: NOT RECORDED DESCRIPTION: None Recorded RELATED  
EVENT PRN: 45422 YEAR: 2019

**STATUS** None Recorded

**ASSOCIATED EVENTS**

GAT45422 The Landscapes of Northwest Wales World Heritage Site Nomination 2019

**ASSOCIATED ARTEFACTS**

FIND: None recorded COLLECTION: None recorded DESCRIPTION: None recorded

**SOURCES**

Report: Hopewell, D. 2019, The Slate Landscape of Northwest Wales World Heritage Site Nomination: Field Survey and Character Area Production 2018-19, , , , GAT Report 1480

, ,

**ARCHWILIO URL**

<https://archwilio.org.uk/arch/query/page.php?watprn=GAT74887>

---

**PRN** 74888

**NAME** Poss top of incline, Aberllefenni slate quarry

**NGR** SH7702610467

**COMMUNITY** CORRIS

**PERIOD AND TYPE** POST MEDIEVAL, COUNTER BALANCE INCLINE, Sitetype ranking: 1

**SUMMARY** Sloping masonry, probably top of incline below level 2 (Summary provided by Gwynedd Archaeological Trust)

**DESCRIPTION** Sloping pitched wall could be the top of a short incline. Partially collapsed (Hopewell, 2019)

**EVIDENCE** UNCERTAIN EVIDENCE

**CONDITION INFORMATION**

CONDITION: DAMAGED CONDITION RATING: NOT RECORDED DESCRIPTION: None Recorded RELATED EVENT

PRN: 45422 YEAR: 2019

**STATUS** None Recorded

**ASSOCIATED EVENTS**

GAT45422 The Landscapes of Northwest Wales World Heritage Site Nomination 2019

**ASSOCIATED ARTEFACTS**

FIND: None recorded COLLECTION: None recorded DESCRIPTION: None recorded

**SOURCES**

Report: Hopewell, D. 2019, The Slate Landscape of Northwest Wales World Heritage Site Nomination: Field Survey and Character Area Production 2018-19, , , , GAT Report 1480

, ,

**ARCHWILIO URL**

<https://archwilio.org.uk/arch/query/page.php?watprn=GAT74888>

---

**PRN** 74889

**NAME** Terraced platforms, Aberllefenni slate quarry

**NGR** SH7698310442

**COMMUNITY** CORRIS

**PERIOD AND TYPE** POST MEDIEVAL, QUARRY FEATURE, Sitetype ranking: 1

**SUMMARY** Terraced platform on two levels. Level 4 (Summary provided by Gwynedd Archaeological Trust)

**DESCRIPTION** Terrace on two levels, built out over slope. Possibly a stackyard and tramway (Hopewell, 2019)

**EVIDENCE** UNCERTAIN EVIDENCE

**CONDITION INFORMATION**

CONDITION: NEAR INTACT CONDITION RATING: NOT RECORDED DESCRIPTION: None Recorded RELATED EVENT PRN: 45422 YEAR: 2019

**STATUS** None Recorded

**ASSOCIATED EVENTS**

GAT45422 The Landscapes of Northwest Wales World Heritage Site Nomination 2019

**ASSOCIATED ARTEFACTS**

FIND: None recorded COLLECTION: None recorded DESCRIPTION: None recorded

**SOURCES**

Report: Hopewell, D. 2019, The Slate Landscape of Northwest Wales World Heritage Site Nomination: Field Survey and Character Area Production 2018-19, , , , GAT Report 1480

, ,

**ARCHWILIO URL**

<https://archwilio.org.uk/arch/query/page.php?watprn=GAT74889>

---

**PRN** 74890

**NAME** Small shelter, Aberllefenni slate quarry

**NGR** SH7695310387

**COMMUNITY** CORRIS

**PERIOD AND TYPE** POST MEDIEVAL, QUARRY SHELTER, Sitetype ranking: 1

**SUMMARY** Small shelter level 5 (Summary provided by Gwynedd Archaeological Trust)

**DESCRIPTION** Small shelter, perhaps remains of open shed with more recent addition (Hopewell, 2019)

**EVIDENCE** UNCERTAIN EVIDENCE

**CONDITION INFORMATION**

CONDITION: DAMAGED CONDITION RATING: NOT RECORDED DESCRIPTION: None Recorded RELATED EVENT PRN: 45422 YEAR: 2019

**STATUS** None Recorded

**ASSOCIATED EVENTS**

GAT45422 The Landscapes of Northwest Wales World Heritage Site Nomination 2019

**ASSOCIATED ARTEFACTS**

FIND: None recorded COLLECTION: None recorded DESCRIPTION: None recorded

**SOURCES**

Report: Hopewell, D. 2019, The Slate Landscape of Northwest Wales World Heritage Site Nomination: Field Survey and Character Area Production 2018-19, , , , GAT Report 1480

, ,

**ARCHWILIO URL**

<https://archwilio.org.uk/arch/query/page.php?watprn=GAT74890>



---

**PRN** 74891

**NAME** Terraced working area or stackyard, Aberllefenni slate quarry

**NGR** SH7695210385

**COMMUNITY** CORRIS

**PERIOD AND TYPE** POST MEDIEVAL, STACK YARD, Sitetype ranking: 1

**SUMMARY** Large terrace on two levels level 5 (Summary provided by Gwynedd Archaeological Trust)

**DESCRIPTION** Large terrace on two levels possibly a stackyard or storage area (Hopewell, 2019)

**EVIDENCE** UNCERTAIN EVIDENCE

**CONDITION INFORMATION**

CONDITION: INTACT CONDITION RATING: NOT RECORDED DESCRIPTION: None Recorded RELATED EVENT PRN: 45422 YEAR: 2019

**STATUS** None Recorded

**ASSOCIATED EVENTS**

GAT45422 The Landscapes of Northwest Wales World Heritage Site Nomination 2019

**ASSOCIATED ARTEFACTS**

FIND: None recorded COLLECTION: None recorded DESCRIPTION: None recorded

**SOURCES**

Report: Hopewell, D. 2019, The Slate Landscape of Northwest Wales World Heritage Site Nomination: Field Survey and Character Area Production 2018-19, , , , GAT Report 1480

''

**ARCHWILIO URL**

<https://archwilio.org.uk/arch/query/page.php?watprn=GAT74891>

---

**PRN** 74892

**NAME** Shed, Aberllefenni slate quarry

**NGR** SH7698510340

**COMMUNITY** CORRIS

**PERIOD AND TYPE** POST MEDIEVAL, QUARRY SHELTER, Sitetype ranking: 1

**SUMMARY** Shed with cantilevered slate roof, level 6 (Summary provided by Gwynedd Archaeological Trust)

**DESCRIPTION** Shed with cantilevered slate roof, poss more, ruined examples to the SE, poss gwaliau further foundations to SE (Hopewell, 2019)

**EVIDENCE** UNCERTAIN EVIDENCE

**CONDITION INFORMATION**

CONDITION: DAMAGED CONDITION RATING: NOT RECORDED DESCRIPTION: None Recorded RELATED EVENT PRN: 45422 YEAR: 2019

**STATUS** None Recorded

**ASSOCIATED EVENTS**

GAT45422 The Landscapes of Northwest Wales World Heritage Site Nomination 2019

**ASSOCIATED ARTEFACTS**

FIND: None recorded COLLECTION: None recorded DESCRIPTION: None recorded

**SOURCES**

Report: Hopewell, D. 2019, The Slate Landscape of Northwest Wales World Heritage Site Nomination: Field Survey and Character Area Production 2018-19, , , , GAT Report 1480

, ,

**ARCHWILIO URL**

<https://archwilio.org.uk/arch/query/page.php?watprn=GAT74892>

---

**PRN** 74893

**NAME** Office, Aberllefenni slate quarry

**NGR** SH7696010294

**COMMUNITY** CORRIS

**PERIOD AND TYPE** POST MEDIEVAL, OFFICE, Sitetype ranking: 1

**SUMMARY** Former office (Summary provided by Gwynedd Archaeological Trust)

**DESCRIPTION** Office used until 2003. Monopitched roof, fireplace 1 window and 1 door. Originated as weighbrige house (Hopewell, 2019)

**EVIDENCE** UNCERTAIN EVIDENCE

**CONDITION INFORMATION**

CONDITION: INTACT CONDITION RATING: NOT RECORDED DESCRIPTION: None Recorded RELATED EVENT PRN: 45422 YEAR: 2019

**STATUS** None Recorded

**ASSOCIATED EVENTS**

GAT45422 The Landscapes of Northwest Wales World Heritage Site Nomination 2019

**ASSOCIATED ARTEFACTS**

FIND: None recorded COLLECTION: None recorded DESCRIPTION: None recorded

**SOURCES**

Report: Hopewell, D. 2019, The Slate Landscape of Northwest Wales World Heritage Site Nomination: Field Survey and Character Area Production 2018-19, , , , GAT Report 1480

, ,

**ARCHWILIO URL**

<https://archwilio.org.uk/arch/query/page.php?watprn=GAT74893>

---

**PRN** 74894

**NAME** Old smithy, Aberllefenni slate quarry

**NGR** SH7689610254

**COMMUNITY** CORRIS

**PERIOD AND TYPE** POST MEDIEVAL, BLACKSMITHS WORKSHOP, Sitetype ranking: 1

**SUMMARY** Old smithy (Summary provided by Gwynedd Archaeological Trust)

**DESCRIPTION** "Hen Efail" repurposed as a workshop (Hopewell, 2019)

**EVIDENCE** UNCERTAIN EVIDENCE

**CONDITION INFORMATION**

CONDITION: RESTORED CONDITION RATING: NOT RECORDED DESCRIPTION: None Recorded RELATED EVENT PRN: 45422 YEAR: 2019

**STATUS** None Recorded

**ASSOCIATED EVENTS**

GAT45422 The Landscapes of Northwest Wales World Heritage Site Nomination 2019

**ASSOCIATED ARTEFACTS**

FIND: None recorded COLLECTION: None recorded DESCRIPTION: None recorded

**SOURCES**

Report: Hopewell, D. 2019, The Slate Landscape of Northwest Wales World Heritage Site Nomination: Field Survey and Character Area Production 2018-19, , , , GAT Report 1480

, ,

**ARCHWILIO URL**

<https://archwilio.org.uk/arch/query/page.php?watprn=GAT74894>

---

**PRN** 74895

**NAME** Store, Aberllefenni slate quarry

**NGR** SH7691310218

**COMMUNITY** CORRIS

**PERIOD AND TYPE** POST MEDIEVAL, QUARRY BUILDING, Sitetype ranking: 1

**SUMMARY** Rectangular store building roofed (Summary provided by Gwynedd Archaeological Trust)

**DESCRIPTION** Rectangular store building roofed (Hopewell, 2019)

**EVIDENCE** UNCERTAIN EVIDENCE

**CONDITION INFORMATION**

CONDITION: INTACT CONDITION RATING: NOT RECORDED DESCRIPTION: None Recorded RELATED EVENT PRN: 45422 YEAR: 2019

**STATUS** None Recorded

**ASSOCIATED EVENTS**

GAT45422 The Landscapes of Northwest Wales World Heritage Site Nomination 2019

**ASSOCIATED ARTEFACTS**

FIND: None recorded COLLECTION: None recorded DESCRIPTION: None recorded

**SOURCES**

Report: Hopewell, D. 2019, The Slate Landscape of Northwest Wales World Heritage Site Nomination: Field Survey and Character Area Production 2018-19, , , , GAT Report 1480

, ,

**ARCHWILIO URL**

<https://archwilio.org.uk/arch/query/page.php?watprn=GAT74895>

---

**PRN** 74896

**NAME** Tramway viaduct, Aberllefenni slate quarry

**NGR** SH7703209963

**COMMUNITY** CORRIS

**PERIOD AND TYPE** POST MEDIEVAL, RAILWAY VIADUCT, Sitetype ranking: 1

**SUMMARY** Tramway viaduct across reservoir (Summary provided by Gwynedd Archaeological Trust)

**DESCRIPTION** Tramway viaduct. Raised bank across reservoir (Hopewell, 2019)

**EVIDENCE** UNCERTAIN EVIDENCE

**CONDITION INFORMATION**

CONDITION: INTACT CONDITION RATING: NOT RECORDED DESCRIPTION: None Recorded RELATED EVENT PRN: 45422 YEAR: 2019

**STATUS** None Recorded

**ASSOCIATED EVENTS**

GAT45422 The Landscapes of Northwest Wales World Heritage Site Nomination 2019

**ASSOCIATED ARTEFACTS**

FIND: None recorded COLLECTION: None recorded DESCRIPTION: None recorded

**SOURCES**

Report: Hopewell, D. 2019, The Slate Landscape of Northwest Wales World Heritage Site Nomination: Field Survey and Character Area Production 2018-19, , , , GAT Report 1480

, ,

**ARCHWILIO URL**

<https://archwilio.org.uk/arch/query/page.php?watprn=GAT74896>

---

**PRN** 74897

**NAME** Rectangular buildings, Aberllefenni slate quarry

**NGR** SH7665209944

**COMMUNITY** CORRIS

**PERIOD AND TYPE** POST MEDIEVAL, QUARRY SHELTER, Sitetype ranking: 1

**SUMMARY** Two rectangular buildings (Summary provided by Gwynedd Archaeological Trust)

**DESCRIPTION** Two ruinous rectangular buildings beside leat (Hopewell, 2019)

**EVIDENCE** UNCERTAIN EVIDENCE

**CONDITION INFORMATION**

CONDITION: DAMAGED CONDITION RATING: NOT RECORDED DESCRIPTION: None Recorded RELATED EVENT PRN: 45422 YEAR: 2019

**STATUS** None Recorded

**ASSOCIATED EVENTS**

GAT45422 The Landscapes of Northwest Wales World Heritage Site Nomination 2019

**ASSOCIATED ARTEFACTS**

FIND: None recorded COLLECTION: None recorded DESCRIPTION: None recorded

**SOURCES**

Report: Hopewell, D. 2019, The Slate Landscape of Northwest Wales World Heritage Site Nomination: Field Survey and Character Area Production 2018-19, , , , GAT Report 1480

, ,

**ARCHWILIO URL**

<https://archwilio.org.uk/arch/query/page.php?watprn=GAT74897>

---

**PRN** 74898

**NAME** Incline site of, Aberllefenni slate quarry

**NGR** SH7671009913

**COMMUNITY** CORRIS

**PERIOD AND TYPE** POST MEDIEVAL, COUNTER BALANCE INCLINE, Sitetype ranking: 1

**SUMMARY** Incline site of (Summary provided by Gwynedd Archaeological Trust)

**DESCRIPTION** Incline below drumhouse 74862. No longer visible (Hopewell, 2019)

**EVIDENCE** UNCERTAIN EVIDENCE

**CONDITION INFORMATION**

CONDITION: DESTROYED CONDITION RATING: NOT RECORDED DESCRIPTION: None Recorded RELATED EVENT PRN: 45422 YEAR: 2019

**STATUS** None Recorded

**ASSOCIATED EVENTS**

GAT45422 The Landscapes of Northwest Wales World Heritage Site Nomination 2019

**ASSOCIATED ARTEFACTS**

FIND: None recorded COLLECTION: None recorded DESCRIPTION: None recorded

**SOURCES**

Report: Hopewell, D. 2019, The Slate Landscape of Northwest Wales World Heritage Site Nomination: Field Survey and Character Area Production 2018-19, , , , GAT Report 1480

, ,

**ARCHWILIO URL**

<https://archwilio.org.uk/arch/query/page.php?watprn=GAT74898>

---

**PRN** 74899

**NAME** Gwaliau, Aberllefenni slate quarry

**NGR** SH7678910007

**COMMUNITY** CORRIS

**PERIOD AND TYPE** POST MEDIEVAL, QUARRY SHELTER, Sitetype ranking: 1

**SUMMARY** Gwaliau (Summary provided by Gwynedd Archaeological Trust)

**DESCRIPTION** Very ruinous gwaliau. Retains fragment of slate roof (Hopewell, 2019)

**EVIDENCE** UNCERTAIN EVIDENCE

**CONDITION INFORMATION**

CONDITION: NEAR DESTROYED CONDITION RATING: NOT RECORDED DESCRIPTION: None Recorded RELATED EVENT PRN: 45422 YEAR: 2019

**STATUS** None Recorded

**ASSOCIATED EVENTS**

GAT45422 The Landscapes of Northwest Wales World Heritage Site Nomination 2019

**ASSOCIATED ARTEFACTS**

FIND: None recorded COLLECTION: None recorded DESCRIPTION: None recorded

**SOURCES**

Report: Hopewell, D. 2019, The Slate Landscape of Northwest Wales World Heritage Site Nomination: Field Survey and Character Area Production 2018-19, , , , GAT Report 1480

, ,

**ARCHWILIO URL**

<https://archwilio.org.uk/arch/query/page.php?watprn=GAT74899>

---

**PRN** 74900

**NAME** Landing platform on incline, Aberllefenni slate quarry

**NGR** SH7684509963

**COMMUNITY** CORRIS

**PERIOD AND TYPE** POST MEDIEVAL, QUARRY FEATURE, Sitetype ranking: 1

**SUMMARY** Landing platform (Summary provided by Gwynedd Archaeological Trust)

**DESCRIPTION** Remains of landing platform where floor meets incline (Hopewell, 2019)

**EVIDENCE** UNCERTAIN EVIDENCE

**CONDITION INFORMATION**

CONDITION: DAMAGED CONDITION RATING: NOT RECORDED DESCRIPTION: None Recorded RELATED EVENT PRN: 45422 YEAR: 2019

**STATUS** None Recorded

**ASSOCIATED EVENTS**

GAT45422 The Landscapes of Northwest Wales World Heritage Site Nomination 2019

**ASSOCIATED ARTEFACTS**

FIND: None recorded COLLECTION: None recorded DESCRIPTION: None recorded

**SOURCES**

Report: Hopewell, D. 2019, The Slate Landscape of Northwest Wales World Heritage Site Nomination: Field Survey and Character Area Production 2018-19, , , , GAT Report 1480

, ,

**ARCHWILIO URL**

<https://archwilio.org.uk/arch/query/page.php?watprn=GAT74900>

---

**PRN** 74901

**NAME** Adit, Aberllefenni slate quarry

**NGR** SH7702110459

**COMMUNITY** CORRIS

**PERIOD AND TYPE** POST MEDIEVAL, ADIT, Sitetype ranking: 1

**SUMMARY** Adit leading to underground chamber level 3 (Summary provided by Gwynedd Archaeological Trust)

**DESCRIPTION** Adit leading to underground chamber (Hopewell, 2019)

**EVIDENCE** UNCERTAIN EVIDENCE

**CONDITION INFORMATION**

CONDITION: INTACT CONDITION RATING: NOT RECORDED DESCRIPTION: None Recorded RELATED EVENT PRN: 45422 YEAR: 2019

**STATUS** None Recorded

**ASSOCIATED EVENTS**

GAT45422 The Landscapes of Northwest Wales World Heritage Site Nomination 2019

**ASSOCIATED ARTEFACTS**

FIND: None recorded COLLECTION: None recorded DESCRIPTION: None recorded

**SOURCES**

Report: Hopewell, D. 2019, The Slate Landscape of Northwest Wales World Heritage Site Nomination: Field Survey and Character Area Production 2018-19, , , , GAT Report 1480

, ,

**ARCHWILIO URL**

<https://archwilio.org.uk/arch/query/page.php?watprn=GAT74901>

---

**PRN** 74902

**NAME** Gwaliau, Aberllefenni slate quarry

**NGR** SH7664509985

**COMMUNITY** CORRIS

**PERIOD AND TYPE** POST MEDIEVAL, QUARRY SHELTER, Sitetype ranking: 1

**SUMMARY** Gwaliau (Summary provided by Gwynedd Archaeological Trust)

**DESCRIPTION** Ruinous Gwaliau, very overgrown (Hopewell, 2019)

**EVIDENCE** UNCERTAIN EVIDENCE

**CONDITION INFORMATION**

CONDITION: NEAR DESTROYED CONDITION RATING: NOT RECORDED DESCRIPTION: None Recorded RELATED EVENT PRN: 45422 YEAR: 2019

**STATUS** None Recorded

**ASSOCIATED EVENTS**

GAT45422 The Landscapes of Northwest Wales World Heritage Site Nomination 2019

**ASSOCIATED ARTEFACTS**

FIND: None recorded COLLECTION: None recorded DESCRIPTION: None recorded

**SOURCES**

Report: Hopewell, D. 2019, The Slate Landscape of Northwest Wales World Heritage Site Nomination: Field Survey and Character Area Production 2018-19, , , , GAT Report 1480

, ,

**ARCHWILIO URL**

<https://archwilio.org.uk/arch/query/page.php?watprn=GAT74902>

---

**PRN** 74903

**NAME** Gwall, Aberllefenni slate quarry

**NGR** SH7649709993

**COMMUNITY** CORRIS

**PERIOD AND TYPE** POST MEDIEVAL, QUARRY SHELTER, Sitetype ranking: 1

**SUMMARY** Gwal (Summary provided by Gwynedd Archaeological Trust)

**DESCRIPTION** Gwal described in PTYB AL077 (Hopewell, 2019)

**EVIDENCE** UNCERTAIN EVIDENCE

**CONDITION INFORMATION**

CONDITION: DAMAGED CONDITION RATING: NOT RECORDED DESCRIPTION: None Recorded RELATED EVENT PRN: 45422 YEAR: 2019

**STATUS** None Recorded

**ASSOCIATED EVENTS**

GAT45422 The Landscapes of Northwest Wales World Heritage Site Nomination 2019

**ASSOCIATED ARTEFACTS**

FIND: None recorded COLLECTION: None recorded DESCRIPTION: None recorded

**SOURCES**

Report: Hopewell, D. 2019, The Slate Landscape of Northwest Wales World Heritage Site Nomination: Field Survey and Character Area Production 2018-19, , , , GAT Report 1480

, ,

**ARCHWILIO URL**

<https://archwilio.org.uk/arch/query/page.php?watprn=GAT74903>

---

**PRN** 74904

**NAME** Opening into underground chamber, Aberllefenni slate quarry

**NGR** SH7700310389

**COMMUNITY** CORRIS

**PERIOD AND TYPE** POST MEDIEVAL, SLATE MINE, Sitetype ranking: 1

**SUMMARY** Opening into chamber (Summary provided by Gwynedd Archaeological Trust)



**DESCRIPTION** Opening into chamber partially blocked by large rock fall (Hopewell, 2019)

**EVIDENCE** UNCERTAIN EVIDENCE

**CONDITION INFORMATION**

CONDITION: DAMAGED CONDITION RATING: NOT RECORDED DESCRIPTION: None Recorded RELATED EVENT PRN: 45422 YEAR: 2019

**STATUS** None Recorded

**ASSOCIATED EVENTS**

GAT45422 The Landscapes of Northwest Wales World Heritage Site Nomination 2019

**ASSOCIATED ARTEFACTS**

FIND: None recorded COLLECTION: None recorded DESCRIPTION: None recorded

**SOURCES**

Report: Hopewell, D. 2019, The Slate Landscape of Northwest Wales World Heritage Site Nomination: Field Survey and Character Area Production 2018-19, , , , GAT Report 1480

''

**ARCHWILIO URL**

<https://archwilio.org.uk/arch/query/page.php?watprn=GAT74904>

---

**PRN** 74905

**NAME** Modern compressor house, Aberllefenni slate quarry

**NGR** SH7685110260

**COMMUNITY** CORRIS

**PERIOD AND TYPE** POST MEDIEVAL, AIR COMPRESSOR HOUSE, Sitetype ranking: 1

**SUMMARY** Modern compressor house (Summary provided by Gwynedd Archaeological Trust)

**DESCRIPTION** Modern compressor house, replaced 74907 in ?1950s (Hopewell, 2019)

**EVIDENCE** UNCERTAIN EVIDENCE

**CONDITION INFORMATION**

CONDITION: INTACT CONDITION RATING: NOT RECORDED DESCRIPTION: None Recorded RELATED EVENT PRN: 45422 YEAR: 2019

**STATUS** None Recorded

**ASSOCIATED EVENTS**

GAT45422 The Landscapes of Northwest Wales World Heritage Site Nomination 2019

**ASSOCIATED ARTEFACTS**

FIND: None recorded COLLECTION: None recorded DESCRIPTION: None recorded

**SOURCES**

Report: Hopewell, D. 2019, The Slate Landscape of Northwest Wales World Heritage Site Nomination: Field Survey and Character Area Production 2018-19, , , , GAT Report 1480

''

**ARCHWILIO URL**

<https://archwilio.org.uk/arch/query/page.php?watprn=GAT74905>

---

**PRN** 76066

**NAME** Revetment wall, Aberllefenni slate quarry

**NGR** SH7665110059

**COMMUNITY** CORRIS

**PERIOD AND TYPE** POST MEDIEVAL, REVETMENT, Sitetype ranking: 1

**SUMMARY** Revetment wall forming terrace (Summary provided by Gwynedd Archaeological Trust)

**DESCRIPTION** Bastion revetting working area (Hopewell, 2019)

**EVIDENCE** UNCERTAIN EVIDENCE

**CONDITION INFORMATION**

CONDITION: INTACT CONDITION RATING: NOT RECORDED DESCRIPTION: None Recorded RELATED EVENT PRN: 45422 YEAR: 2019

**STATUS** None Recorded

**ASSOCIATED EVENTS**

GAT45422 The Landscapes of Northwest Wales World Heritage Site Nomination 2019

**ASSOCIATED ARTEFACTS**

FIND: None recorded COLLECTION: None recorded DESCRIPTION: None recorded

**SOURCES**

Report: Hopewell, D. 2019, The Slate Landscape of Northwest Wales World Heritage Site Nomination: Field Survey and Character Area Production 2018-19, , , , GAT Report 1480

, ,

**ARCHWILIO URL**

<https://archwilio.org.uk/arch/query/page.php?watprn=GAT76066>

---

**PRN** 76067

**NAME** Adit containing winch, Aberllefenni slate quarry

**NGR** SH7723210642

**COMMUNITY** CORRIS

**PERIOD AND TYPE** POST MEDIEVAL, ADIT, Sitetype ranking: 1

**SUMMARY** Adit and winch (Summary provided by Gwynedd Archaeological Trust)

**DESCRIPTION** Short adit leading to a small chamber containing a winch above drop into huge chamber and entrance to partly blocked off level (Hopewell, 2019)

**EVIDENCE** UNCERTAIN EVIDENCE

**CONDITION INFORMATION**

CONDITION: NEAR INTACT CONDITION RATING: NOT RECORDED DESCRIPTION: None Recorded RELATED EVENT PRN: 45422 YEAR: 2019

**STATUS** None Recorded

**ASSOCIATED EVENTS**

GAT45422 The Landscapes of Northwest Wales World Heritage Site Nomination 2019

**ASSOCIATED ARTEFACTS**

FIND: None recorded COLLECTION: None recorded DESCRIPTION: None recorded

**SOURCES**

Report: Hopewell, D. 2019, The Slate Landscape of Northwest Wales World Heritage Site Nomination: Field Survey and Character Area Production 2018-19, , , , GAT Report 1480

, ,

**ARCHWILIO URL**

<https://archwilio.org.uk/arch/query/page.php?watprn=GAT76067>

---

**PRN** 76068

**NAME** Winch, Aberllefenni slate quarry

**NGR** SH7726510655

**COMMUNITY** CORRIS

**PERIOD AND TYPE** POST MEDIEVAL, WINCH, Sitetype ranking: 1

**SUMMARY** Winch on wooden base (Summary provided by Gwynedd Archaeological Trust)

**DESCRIPTION** Remains of winch at head of opening into chamber with components set on a wooden frame. Brake mechanism survives along with mountings and chains (Hopewell, 2019)

**EVIDENCE** UNCERTAIN EVIDENCE

**CONDITION INFORMATION**

CONDITION: DAMAGED CONDITION RATING: NOT RECORDED DESCRIPTION: None Recorded RELATED EVENT PRN: 45422 YEAR: 2019

**STATUS** None Recorded

**ASSOCIATED EVENTS**

GAT45422 The Landscapes of Northwest Wales World Heritage Site Nomination 2019

**ASSOCIATED ARTEFACTS**

FIND: None recorded COLLECTION: None recorded DESCRIPTION: None recorded

**SOURCES**

Report: Hopewell, D. 2019, The Slate Landscape of Northwest Wales World Heritage Site Nomination: Field Survey and Character Area Production 2018-19, , , , GAT Report 1480

, ,

**ARCHWILIO URL**

<https://archwilio.org.uk/arch/query/page.php?watprn=GAT76068>

---

**PRN** 76069

**NAME** Quarry shelter, Aberllefenni slate quarry

**NGR** SH7727810669

**COMMUNITY** CORRIS

**PERIOD AND TYPE** POST MEDIEVAL, QUARRY SHELTER, Sitetype ranking: 1

**SUMMARY** Small shelter (Summary provided by Gwynedd Archaeological Trust)

**DESCRIPTION** Small monopitched shelter (Hopewell, 2019)

**EVIDENCE** UNCERTAIN EVIDENCE

**CONDITION INFORMATION**

CONDITION: DAMAGED CONDITION RATING: NOT RECORDED DESCRIPTION: None Recorded RELATED EVENT PRN: 45422 YEAR: 2019

**STATUS** None Recorded

**ASSOCIATED EVENTS**

GAT45422 The Landscapes of Northwest Wales World Heritage Site Nomination 2019

**ASSOCIATED ARTEFACTS**

FIND: None recorded COLLECTION: None recorded DESCRIPTION: None recorded

**SOURCES**

Report: Hopewell, D. 2019, The Slate Landscape of Northwest Wales World Heritage Site Nomination: Field Survey and Character Area Production 2018-19, , , , GAT Report 1480

''

**ARCHWILIO URL**

<https://archwilio.org.uk/arch/query/page.php?watprn=GAT76069>

---

**PRN** 76070

**NAME** Sub-rectangular building, Aberllefenni slate quarry

**NGR** SH7732310674

**COMMUNITY** CORRIS

**PERIOD AND TYPE** POST MEDIEVAL, QUARRY BUILDING, Sitetype ranking: 1

**SUMMARY** Ruinous sub-rectangular building (Summary provided by Gwynedd Archaeological Trust)

**DESCRIPTION** Lengths of ruinous wall appear to be the remains of a sub-rectangular building c.5mx5m (Hopewell, 2019)

**EVIDENCE** UNCERTAIN EVIDENCE

**CONDITION INFORMATION**

CONDITION: DAMAGED CONDITION RATING: NOT RECORDED DESCRIPTION: None Recorded RELATED EVENT PRN: 45422 YEAR: 2019

**STATUS** None Recorded

**ASSOCIATED EVENTS**

GAT45422 The Landscapes of Northwest Wales World Heritage Site Nomination 2019

**ASSOCIATED ARTEFACTS**

FIND: None recorded COLLECTION: None recorded DESCRIPTION: None recorded

**SOURCES**

Report: Hopewell, D. 2019, The Slate Landscape of Northwest Wales World Heritage Site Nomination: Field Survey and Character Area Production 2018-19, , , , GAT Report 1480

''

**ARCHWILIO URL**

<https://archwilio.org.uk/arch/query/page.php?watprn=GAT76070>

---

**PRN** 76071**NAME** Red Crane, Aberllefenni slate quarry**NGR** SH7733210691**COMMUNITY** CORRIS**PERIOD AND TYPE** POST MEDIEVAL, CRANE, Sitetype ranking: 1**SUMMARY** Large steel crane (Summary provided by Gwynedd Archaeological Trust)**DESCRIPTION** Crane made by Rushworth of Colne standing on rock above two chambers (Hopewell, 2019)**EVIDENCE** UNCERTAIN EVIDENCE**CONDITION INFORMATION**

CONDITION: NEAR INTACT CONDITION RATING: NOT RECORDED DESCRIPTION: None Recorded RELATED EVENT PRN: 45422 YEAR: 2019

**STATUS** None Recorded**ASSOCIATED EVENTS**

GAT45422 The Landscapes of Northwest Wales World Heritage Site Nomination 2019

**ASSOCIATED ARTEFACTS**

FIND: None recorded COLLECTION: None recorded DESCRIPTION: None recorded

**SOURCES**

Report: Hopewell, D. 2019, The Slate Landscape of Northwest Wales World Heritage Site Nomination: Field Survey and Character Area Production 2018-19, , , , GAT Report 1480

''

**ARCHWILIO URL**

<https://archwilio.org.uk/arch/query/page.php?watprn=GAT76071>

---

**PRN** 76072**NAME** Shelter and store, Aberllefenni slate quarry**NGR** SH7733110696**COMMUNITY** CORRIS**PERIOD AND TYPE** POST MEDIEVAL, QUARRY SHELTER, Sitetype ranking: 1**SUMMARY** Small shelter and store (Summary provided by Gwynedd Archaeological Trust)**DESCRIPTION** Small shelter with fireplace and "oil store" see PTYB AL093 (Hopewell, 2019)**EVIDENCE** UNCERTAIN EVIDENCE**CONDITION INFORMATION**

CONDITION: DAMAGED CONDITION RATING: NOT RECORDED DESCRIPTION: None Recorded RELATED EVENT PRN: 45422 YEAR: 2019

**STATUS** None Recorded

**ASSOCIATED EVENTS**

GAT45422 The Landscapes of Northwest Wales World Heritage Site Nomination 2019

**ASSOCIATED ARTEFACTS**

FIND: None recorded COLLECTION: None recorded DESCRIPTION: None recorded

**SOURCES**

Report: Hopewell, D. 2019, The Slate Landscape of Northwest Wales World Heritage Site Nomination: Field Survey and Character Area Production 2018-19, , , , GAT Report 1480

, ,

**ARCHWILIO URL**

<https://archwilio.org.uk/arch/query/page.php?watprn=GAT76072>

---

**PRN** 76073

**NAME** Shelter, Aberllefenni slate quarry

**NGR** SH7723610657

**COMMUNITY** CORRIS

**PERIOD AND TYPE** POST MEDIEVAL, QUARRY SHELTER, Sitetype ranking: 1

**SUMMARY** Mono-pitched shelter (Summary provided by Gwynedd Archaeological Trust)

**DESCRIPTION** Monopitched shelter 3.8m x 3.5m, opening in N wall and doorway in E. Iron loop roundNE corner. Remains of winch nearby (Hopewell, 2019)

**EVIDENCE** UNCERTAIN EVIDENCE

**CONDITION INFORMATION**

CONDITION: DAMAGED CONDITION RATING: NOT RECORDED DESCRIPTION: None Recorded RELATED EVENT PRN: 45422 YEAR: 2019

**STATUS** None Recorded

**ASSOCIATED EVENTS**

GAT45422 The Landscapes of Northwest Wales World Heritage Site Nomination 2019

**ASSOCIATED ARTEFACTS**

FIND: None recorded COLLECTION: None recorded DESCRIPTION: None recorded

**SOURCES**

Report: Hopewell, D. 2019, The Slate Landscape of Northwest Wales World Heritage Site Nomination: Field Survey and Character Area Production 2018-19, , , , GAT Report 1480

, ,

**ARCHWILIO URL**

<https://archwilio.org.uk/arch/query/page.php?watprn=GAT76073>

---

**PRN** 76074

**NAME** Adit, Aberllefenni slate quarry

**NGR** SH7732310696

**COMMUNITY** CORRIS

**PERIOD AND TYPE** POST MEDIEVAL, ADIT, Sitetype ranking: 1

**SUMMARY** Adit (Summary provided by Gwynedd Archaeological Trust)

**DESCRIPTION** Adit leading to level that connects chambers (Hopewell, 2019)

**EVIDENCE** UNCERTAIN EVIDENCE

**CONDITION INFORMATION**

CONDITION: INTACT CONDITION RATING: NOT RECORDED DESCRIPTION: None Recorded RELATED EVENT PRN: 45422 YEAR: 2019

**STATUS** None Recorded

**ASSOCIATED EVENTS**

GAT45422 The Landscapes of Northwest Wales World Heritage Site Nomination 2019

**ASSOCIATED ARTEFACTS**

FIND: None recorded COLLECTION: None recorded DESCRIPTION: None recorded

**SOURCES**

Report: Hopewell, D. 2019, The Slate Landscape of Northwest Wales World Heritage Site Nomination: Field Survey and Character Area Production 2018-19, , , , GAT Report 1480

''

**ARCHWILIO URL**

<https://archwilio.org.uk/arch/query/page.php?watprn=GAT76074>

---

**PRN** 76075

**NAME** Slate tip, Aberllefenni slate quarry

**NGR** SH7733210742

**COMMUNITY** CORRIS

**PERIOD AND TYPE** POST MEDIEVAL, TIP, Sitetype ranking: 1

**SUMMARY** Slate tip (Summary provided by Gwynedd Archaeological Trust)

**DESCRIPTION** Tip above red crane level (Hopewell, 2019)

**EVIDENCE** UNCERTAIN EVIDENCE

**CONDITION INFORMATION**

CONDITION: INTACT CONDITION RATING: NOT RECORDED DESCRIPTION: None Recorded RELATED EVENT PRN: 45422 YEAR: 2019

**STATUS** None Recorded

**ASSOCIATED EVENTS**

GAT45422 The Landscapes of Northwest Wales World Heritage Site Nomination 2019

**ASSOCIATED ARTEFACTS**

FIND: None recorded COLLECTION: None recorded DESCRIPTION: None recorded

**SOURCES**

Report: Hopewell, D. 2019, The Slate Landscape of Northwest Wales World Heritage Site Nomination: Field Survey and Character Area Production 2018-19, , , , GAT Report 1480

''

**ARCHWILIO URL**

<https://archwilio.org.uk/arch/query/page.php?watprn=GAT76075>

---

**PRN** 76076

**NAME** Quarry shelter, Aberllefenni slate quarry

**NGR** SH7719510597

**COMMUNITY** CORRIS

**PERIOD AND TYPE** POST MEDIEVAL, QUARRY SHELTER, Sitetype ranking: 1

**SUMMARY** Monopitched slate shelter (Summary provided by Gwynedd Archaeological Trust)

**DESCRIPTION** Mono pitched shelter door in N side and slate bench along W side (Hopewell, 2019)

**EVIDENCE** UNCERTAIN EVIDENCE

**CONDITION INFORMATION**

CONDITION: DAMAGED CONDITION RATING: NOT RECORDED DESCRIPTION: None Recorded RELATED EVENT PRN: 45422 YEAR: 2019

**STATUS** None Recorded

**ASSOCIATED EVENTS**

GAT45422 The Landscapes of Northwest Wales World Heritage Site Nomination 2019

**ASSOCIATED ARTEFACTS**

FIND: None recorded COLLECTION: None recorded DESCRIPTION: None recorded

**SOURCES**

Report: Hopewell, D. 2019, The Slate Landscape of Northwest Wales World Heritage Site Nomination: Field Survey and Character Area Production 2018-19, , , , GAT Report 1480

, ,

**ARCHWILIO URL**

<https://archwilio.org.uk/arch/query/page.php?watprn=GAT76076>

---

**PRN** 76077

**NAME** Caban, Aberllefenni slate quarry

**NGR** SH7660510022

**COMMUNITY** CORRIS

**PERIOD AND TYPE** POST MEDIEVAL, CABAN, Sitetype ranking: 1

**SUMMARY** Caban (Summary provided by Gwynedd Archaeological Trust)

**DESCRIPTION** Caban, retains slate-slab roof and iron pipe for chimney (Hopewell, 2019)

**EVIDENCE** UNCERTAIN EVIDENCE

**CONDITION INFORMATION**

CONDITION: INTACT CONDITION RATING: NOT RECORDED DESCRIPTION: None Recorded RELATED EVENT PRN: 45422 YEAR: 2019

**STATUS** None Recorded



**ASSOCIATED EVENTS**

GAT45422 The Landscapes of Northwest Wales World Heritage Site Nomination 2019

**ASSOCIATED ARTEFACTS**

FIND: None recorded COLLECTION: None recorded DESCRIPTION: None recorded

**SOURCES**

Report: Hopewell, D. 2019, The Slate Landscape of Northwest Wales World Heritage Site Nomination: Field Survey and Character Area Production 2018-19, , , , GAT Report 1480

, ,

**ARCHWILIO URL**

<https://archwilio.org.uk/arch/query/page.php?watprn=GAT76077>

---

**PRN** 76078

**NAME** Shelter, Aberllefenni slate quarry

**NGR** SH7663110085

**COMMUNITY** CORRIS

**PERIOD AND TYPE** POST MEDIEVAL, QUARRY SHELTER, Sitetype ranking: 1

**SUMMARY** Small square shelter (Summary provided by Gwynedd Archaeological Trust)

**DESCRIPTION** Small square shelter with slate-slab roof (Hopewell, 2019)

**EVIDENCE** UNCERTAIN EVIDENCE

**CONDITION INFORMATION**

CONDITION: INTACT CONDITION RATING: NOT RECORDED DESCRIPTION: None Recorded RELATED EVENT PRN: 45422 YEAR: 2019

**STATUS** None Recorded

**ASSOCIATED EVENTS**

GAT45422 The Landscapes of Northwest Wales World Heritage Site Nomination 2019

**ASSOCIATED ARTEFACTS**

FIND: None recorded COLLECTION: None recorded DESCRIPTION: None recorded

**SOURCES**

Report: Hopewell, D. 2019, The Slate Landscape of Northwest Wales World Heritage Site Nomination: Field Survey and Character Area Production 2018-19, , , , GAT Report 1480

, ,

**ARCHWILIO URL**

<https://archwilio.org.uk/arch/query/page.php?watprn=GAT76078>

---

**PRN** 76079

**NAME** Shelter, Aberllefenni slate quarry

**NGR** SH7668810036

**COMMUNITY** CORRIS

**PERIOD AND TYPE** POST MEDIEVAL, QUARRY SHELTER, Sitetype ranking: 1

**SUMMARY** Slab-roofed shelter (Summary provided by Gwynedd Archaeological Trust)

**DESCRIPTION** Slab-roofed shelter adjacent to incline (Hopewell, 2019)

**EVIDENCE** UNCERTAIN EVIDENCE

**CONDITION INFORMATION**

CONDITION: INTACT CONDITION RATING: NOT RECORDED DESCRIPTION: None Recorded RELATED EVENT PRN: 45422 YEAR: 2019

**STATUS** None Recorded

**ASSOCIATED EVENTS**

GAT45422 The Landscapes of Northwest Wales World Heritage Site Nomination 2019

**ASSOCIATED ARTEFACTS**

FIND: None recorded COLLECTION: None recorded DESCRIPTION: None recorded

**SOURCES**

Report: Hopewell, D. 2019, The Slate Landscape of Northwest Wales World Heritage Site Nomination: Field Survey and Character Area Production 2018-19, , , , GAT Report 1480

''

**ARCHWILIO URL**

<https://archwilio.org.uk/arch/query/page.php?watprn=GAT76079>

---

**PRN** 76080

**NAME** Remains of rectangular building, Aberllefenni slate quarry

**NGR** SH7664810055

**COMMUNITY** CORRIS

**PERIOD AND TYPE** POST MEDIEVAL, QUARRY BUILDING, Sitetype ranking: 1

**SUMMARY** Remains of rectangular building (Summary provided by Gwynedd Archaeological Trust)

**DESCRIPTION** Walling, remains of building shown on OS 2nd edition (Hopewell, 2019)

**EVIDENCE** UNCERTAIN EVIDENCE

**CONDITION INFORMATION**

CONDITION: DAMAGED CONDITION RATING: NOT RECORDED DESCRIPTION: None Recorded RELATED EVENT PRN: 45422 YEAR: 2019

**STATUS** None Recorded

**ASSOCIATED EVENTS**

GAT45422 The Landscapes of Northwest Wales World Heritage Site Nomination 2019

**ASSOCIATED ARTEFACTS**

FIND: None recorded COLLECTION: None recorded DESCRIPTION: None recorded

**SOURCES**

Report: Hopewell, D. 2019, The Slate Landscape of Northwest Wales World Heritage Site Nomination: Field Survey and Character Area Production 2018-19, , , , GAT Report 1480

''

**ARCHWILIO URL**

<https://archwilio.org.uk/arch/query/page.php?watprn=GAT76080>

---

**PRN** 76081

**NAME** Retaining wall and platform, Aberllefenni slate quarry

**NGR** SH7674109900

**COMMUNITY** CORRIS

**PERIOD AND TYPE** POST MEDIEVAL, REVETMENT, Sitetype ranking: 1

**SUMMARY** Retaining wall and platform (Summary provided by Gwynedd Archaeological Trust)

**DESCRIPTION** Retaining wall forming a platform also with pitched masonry on the eastern side possibly remains of a short incline or lift (Hopewell, 2019)

**EVIDENCE** UNCERTAIN EVIDENCE

**CONDITION INFORMATION**

CONDITION: NEAR INTACT CONDITION RATING: NOT RECORDED DESCRIPTION: None Recorded RELATED EVENT PRN: 45422 YEAR: 2019

**STATUS** None Recorded

**ASSOCIATED EVENTS**

GAT45422 The Landscapes of Northwest Wales World Heritage Site Nomination 2019

**ASSOCIATED ARTEFACTS**

FIND: None recorded COLLECTION: None recorded DESCRIPTION: None recorded

**SOURCES**

Report: Hopewell, D. 2019, The Slate Landscape of Northwest Wales World Heritage Site Nomination: Field Survey and Character Area Production 2018-19, , , , GAT Report 1480

, ,

**ARCHWILIO URL**

<https://archwilio.org.uk/arch/query/page.php?watprn=GAT76081>

---

**PRN** 76082

**NAME** Terraced tramway and steps, Aberllefenni slate quarry

**NGR** SH7668110041

**COMMUNITY** CORRIS

**PERIOD AND TYPE** POST MEDIEVAL, RAILWAY, Sitetype ranking: 1

**SUMMARY** Terraced tramway with cantilevered steps (Summary provided by Gwynedd Archaeological Trust)

**DESCRIPTION** Terraced tramway leading to incline with cantilevered slate steps (Hopewell, 2019)

**EVIDENCE** UNCERTAIN EVIDENCE

**CONDITION INFORMATION**

CONDITION: INTACT CONDITION RATING: NOT RECORDED DESCRIPTION: None Recorded RELATED EVENT PRN: 45422 YEAR: 2019

**STATUS** None Recorded

**ASSOCIATED EVENTS**

GAT45422 The Landscapes of Northwest Wales World Heritage Site Nomination 2019

**ASSOCIATED ARTEFACTS**

FIND: None recorded COLLECTION: None recorded DESCRIPTION: None recorded

**SOURCES**

Report: Hopewell, D. 2019, The Slate Landscape of Northwest Wales World Heritage Site Nomination: Field Survey and Character Area Production 2018-19, , , , GAT Report 1480

, ,

**ARCHWILIO URL**

<https://archwilio.org.uk/arch/query/page.php?watprn=GAT76082>

---

**PRN** 76083

**NAME** Possible gwaliau, Aberllefenni slate quarry

**NGR** SH7663010090

**COMMUNITY** CORRIS

**PERIOD AND TYPE** POST MEDIEVAL, QUARRY SHELTER, Sitetype ranking: 1

**SUMMARY** Ruinous gwaliau (Summary provided by Gwynedd Archaeological Trust)

**DESCRIPTION** Very ruinous rectangular structure, possibly gwali (Hopewell, 2019)

**EVIDENCE** UNCERTAIN EVIDENCE

**CONDITION INFORMATION**

CONDITION: NEAR DESTROYED CONDITION RATING: NOT RECORDED DESCRIPTION: None Recorded RELATED EVENT PRN: 45422 YEAR: 2019

**STATUS** None Recorded

**ASSOCIATED EVENTS**

GAT45422 The Landscapes of Northwest Wales World Heritage Site Nomination 2019

**ASSOCIATED ARTEFACTS**

FIND: None recorded COLLECTION: None recorded DESCRIPTION: None recorded

**SOURCES**

Report: Hopewell, D. 2019, The Slate Landscape of Northwest Wales World Heritage Site Nomination: Field Survey and Character Area Production 2018-19, , , , GAT Report 1480

, ,

**ARCHWILIO URL**

<https://archwilio.org.uk/arch/query/page.php?watprn=GAT76083>

---

**PRN** 76084

**NAME** Two small shelters with slate slab roof, Aberllefenni slate quarry

**NGR** SH7667610108

**COMMUNITY** CORRIS

**PERIOD AND TYPE** POST MEDIEVAL, QUARRY SHELTER, Sitetype ranking: 1

**SUMMARY** Two small shelters (Summary provided by Gwynedd Archaeological Trust)

**DESCRIPTION** Two small shelters with slate slab roof, ruinous (Hopewell, 2019)

**EVIDENCE** UNCERTAIN EVIDENCE

**CONDITION INFORMATION**

CONDITION: DAMAGED CONDITION RATING: NOT RECORDED DESCRIPTION: None Recorded RELATED EVENT PRN: 45422 YEAR: 2019

**STATUS** None Recorded

**ASSOCIATED EVENTS**

GAT45422 The Landscapes of Northwest Wales World Heritage Site Nomination 2019

**ASSOCIATED ARTEFACTS**

FIND: None recorded COLLECTION: None recorded DESCRIPTION: None recorded

**SOURCES**

Report: Hopewell, D. 2019, The Slate Landscape of Northwest Wales World Heritage Site Nomination: Field Survey and Character Area Production 2018-19, , , , GAT Report 1480

''

**ARCHWILIO URL**

<https://archwilio.org.uk/arch/query/page.php?watprn=GAT76084>

---

**PRN** 76085

**NAME** Working platform with gwaliau, Aberllefenni slate quarry

**NGR** SH7677609895

**COMMUNITY** CORRIS

**PERIOD AND TYPE** POST MEDIEVAL, QUARRY SHELTER, Sitetype ranking: 1

**SUMMARY** Working platform with gwaliau (Summary provided by Gwynedd Archaeological Trust)

**DESCRIPTION** Several gwaliau and a possible caban on a narrow ledge. Now overgrown with moss, appear to be early (Hopewell, 2019)

**EVIDENCE** UNCERTAIN EVIDENCE

**CONDITION INFORMATION**

CONDITION: DAMAGED CONDITION RATING: NOT RECORDED DESCRIPTION: None Recorded RELATED EVENT PRN: 45422 YEAR: 2019

**STATUS** None Recorded

**ASSOCIATED EVENTS**

GAT45422 The Landscapes of Northwest Wales World Heritage Site Nomination 2019

**ASSOCIATED ARTEFACTS**

FIND: None recorded COLLECTION: None recorded DESCRIPTION: None recorded

**SOURCES**

Report: Hopewell, D. 2019, The Slate Landscape of Northwest Wales World Heritage Site Nomination: Field Survey and Character Area Production 2018-19, , , , GAT Report 1480

''

**ARCHWILIO URL**

<https://archwilio.org.uk/arch/query/page.php?watprn=GAT76085>

---

**PRN** 77155

**NAME** Stackyard, Aberllefenni slate quarry

**NGR** SH7664509997

**COMMUNITY** CORRIS

**PERIOD AND TYPE** POST MEDIEVAL, STACK YARD, Sitetype ranking: 1

**SUMMARY** Terraced stackyard (Summary provided by Gwynedd Archaeological Trust)

**DESCRIPTION** Terraced stackyard (Hopewell, 2019)

**EVIDENCE** UNCERTAIN EVIDENCE

**CONDITION INFORMATION**

CONDITION: INTACT CONDITION RATING: NOT RECORDED DESCRIPTION: None Recorded RELATED EVENT PRN: 45422 YEAR: 2019

**STATUS** None Recorded

**ASSOCIATED EVENTS**

GAT45422 The Landscapes of Northwest Wales World Heritage Site Nomination 2019

**ASSOCIATED ARTEFACTS**

FIND: None recorded COLLECTION: None recorded DESCRIPTION: None recorded

**SOURCES**

Report: Hopewell, D. 2019, The Slate Landscape of Northwest Wales World Heritage Site Nomination: Field Survey and Character Area Production 2018-19, , , , GAT Report 1480

, ,

**ARCHWILIO URL**

<https://archwilio.org.uk/arch/query/page.php?watprn=GAT77155>

---

**PRN** 77156

**NAME** Terraced tramway and landing stage

**NGR** SH7666610025

**COMMUNITY** CORRIS

**PERIOD AND TYPE** POST MEDIEVAL, RAILWAY, Sitetype ranking: 1

**SUMMARY** Terraced tramway and landing stage (Summary provided by Gwynedd Archaeological Trust)

**DESCRIPTION** Terraced tramway and landing stage for incline 74658 (Hopewell, 2019)

**EVIDENCE** UNCERTAIN EVIDENCE

**CONDITION INFORMATION**

CONDITION: INTACT CONDITION RATING: NOT RECORDED DESCRIPTION: None Recorded RELATED EVENT PRN: 45422 YEAR: 2019

**STATUS** None Recorded

**ASSOCIATED EVENTS**

GAT45422 The Landscapes of Northwest Wales World Heritage Site Nomination 2019

**ASSOCIATED ARTEFACTS**

FIND: None recorded COLLECTION: None recorded DESCRIPTION: None recorded

**SOURCES**

Report: Hopewell, D. 2019, The Slate Landscape of Northwest Wales World Heritage Site Nomination: Field Survey and Character Area Production 2018-19, , , , GAT Report 1480

, ,

**ARCHWILIO URL**

<https://archwilio.org.uk/arch/query/page.php?watprn=GAT77156>

---

**PRN 77157**

**NAME** Slate tips valley floor, Aberllefenni slate quarry

**NGR** SH7686510041

**COMMUNITY** CORRIS

**PERIOD AND TYPE** POST MEDIEVAL, TIP, Sitetype ranking: 1

**SUMMARY** Slate tips valley floor (Summary provided by Gwynedd Archaeological Trust)

**DESCRIPTION** An area of slate tips on the valley floor on the eastern side of Aberllefenni quarries (Hopewell, 2019)

**EVIDENCE** UNCERTAIN EVIDENCE

**CONDITION INFORMATION**

CONDITION: NEAR INTACT CONDITION RATING: NOT RECORDED DESCRIPTION: None Recorded RELATED EVENT PRN: 45422 YEAR: 2019

**STATUS** None Recorded

**ASSOCIATED EVENTS**

GAT45422 The Landscapes of Northwest Wales World Heritage Site Nomination 2019

**ASSOCIATED ARTEFACTS**

FIND: None recorded COLLECTION: None recorded DESCRIPTION: None recorded

**SOURCES**

Report: Hopewell, D. 2019, The Slate Landscape of Northwest Wales World Heritage Site Nomination: Field Survey and Character Area Production 2018-19, , , , GAT Report 1480

, ,

**ARCHWILIO URL**

<https://archwilio.org.uk/arch/query/page.php?watprn=GAT77157>

---

**PRN 77158**

**NAME** Shed with valve, Aberllefenni slate quarry

**NGR** SH7660409880

**COMMUNITY** CORRIS

**PERIOD AND TYPE** POST MEDIEVAL, QUARRY SHELTER, Sitetype ranking: 1

**SUMMARY** Shed with valve (Summary provided by Gwynedd Archaeological Trust)

**DESCRIPTION** Small slate shed containing water valve (Hopewell, 2019)

**EVIDENCE** UNCERTAIN EVIDENCE

**CONDITION INFORMATION**

CONDITION: DAMAGED CONDITION RATING: NOT RECORDED DESCRIPTION: None Recorded RELATED EVENT PRN: 45422 YEAR: 2019

**STATUS** None Recorded

**ASSOCIATED EVENTS**

GAT45422 The Landscapes of Northwest Wales World Heritage Site Nomination 2019

**ASSOCIATED ARTEFACTS**

FIND: None recorded COLLECTION: None recorded DESCRIPTION: None recorded

**SOURCES**

Report: Hopewell, D. 2019, The Slate Landscape of Northwest Wales World Heritage Site Nomination: Field Survey and Character Area Production 2018-19, , , , GAT Report 1480

''

**ARCHWILIO URL**

<https://archwilio.org.uk/arch/query/page.php?watprn=GAT77158>

---

**PRN** 77159

**NAME** Leats, Aberllefenni slate quarry

**NGR** SH7662109904

**COMMUNITY** CORRIS

**PERIOD AND TYPE** POST MEDIEVAL, LEAT, Sitetype ranking: 1

**SUMMARY** Two disused leats (Summary provided by Gwynedd Archaeological Trust)

**DESCRIPTION** Two leats or pipelines presumably earlier versions of PRN TO SE (Hopewell, 2019)

**EVIDENCE** UNCERTAIN EVIDENCE

**CONDITION INFORMATION**

CONDITION: INTACT CONDITION RATING: NOT RECORDED DESCRIPTION: None Recorded RELATED EVENT PRN: 45422 YEAR: 2019

**STATUS** None Recorded

**ASSOCIATED EVENTS**

GAT45422 The Landscapes of Northwest Wales World Heritage Site Nomination 2019

**ASSOCIATED ARTEFACTS**

FIND: None recorded COLLECTION: None recorded DESCRIPTION: None recorded

**SOURCES**

Report: Hopewell, D. 2019, The Slate Landscape of Northwest Wales World Heritage Site Nomination: Field Survey and Character Area Production 2018-19, , , , GAT Report 1480

''



**ARCHWILIO URL**

<https://archwilio.org.uk/arch/query/page.php?watprn=GAT77159>

---

**PRN** 77160

**NAME** Drumhouse level 1, Aberllefenni slate quarry

**NGR** SH7651809998

**COMMUNITY** CORRIS

**PERIOD AND TYPE** POST MEDIEVAL, WINDER HOUSE, Sitetype ranking: 1

**SUMMARY** Drumhouse and gwal (Summary provided by Gwynedd Archaeological Trust)

**DESCRIPTION** Drumhouse and Gwal described in PTYB AL077 (Hopewell, 2019)

**EVIDENCE** UNCERTAIN EVIDENCE

**CONDITION INFORMATION**

CONDITION: DAMAGED CONDITION RATING: NOT RECORDED DESCRIPTION: None Recorded RELATED EVENT PRN: 45422 YEAR: 2019

**STATUS** None Recorded

**ASSOCIATED EVENTS**

GAT45422 The Landscapes of Northwest Wales World Heritage Site Nomination 2019

**ASSOCIATED ARTEFACTS**

FIND: None recorded COLLECTION: None recorded DESCRIPTION: None recorded

**SOURCES**

Report: Hopewell, D. 2019, The Slate Landscape of Northwest Wales World Heritage Site Nomination: Field Survey and Character Area Production 2018-19, , , , GAT Report 1480

, ,

**ARCHWILIO URL**

<https://archwilio.org.uk/arch/query/page.php?watprn=GAT77160>

---

**PRN** 77161

**NAME** Incline level 1 to level 4, Aberllefenni slate quarry

**NGR** SH7658110031

**COMMUNITY** CORRIS

**PERIOD AND TYPE** POST MEDIEVAL, COUNTER BALANCE INCLINE, Sitetype ranking: 1

**SUMMARY** Early incline (Summary provided by Gwynedd Archaeological Trust)

**DESCRIPTION** Fragmentary presumably very early incline from level 1 to level 4 where it terminates in a sunken dock (Hopewell, 2019)

**EVIDENCE** UNCERTAIN EVIDENCE

**CONDITION INFORMATION**

CONDITION: DAMAGED CONDITION RATING: NOT RECORDED DESCRIPTION: None Recorded RELATED EVENT PRN: 45422 YEAR: 2019

**STATUS** None Recorded

**ASSOCIATED EVENTS**

GAT45422 The Landscapes of Northwest Wales World Heritage Site Nomination 2019

**ASSOCIATED ARTEFACTS**

FIND: None recorded COLLECTION: None recorded DESCRIPTION: None recorded

**SOURCES**

Report: Hopewell, D. 2019, The Slate Landscape of Northwest Wales World Heritage Site Nomination: Field Survey and Character Area Production 2018-19, , , , GAT Report 1480

, ,

**ARCHWILIO URL**

<https://archwilio.org.uk/arch/query/page.php?watprn=GAT77161>

---

**PRN** 81408

**NAME** Chamber, Slate Mine, Foel Grochan

**NGR** SH77111033

**COMMUNITY** Corris

**PERIOD AND TYPE** MODERN, SLATE MINE, Sitetype ranking: 1

**SUMMARY** A slate mine chamber.

**DESCRIPTION** An abandoned chamber in Foel Grochan slate mine (NPRN: 546481; PRN: 67512), which contains, on Floor 8, the head of an up-haulage incline from the now-flooded floor 9. The haulage winch was air-powered. Between Floor 8 and Floor 7 there survives a wooden framed hand winch (Gwyn & Knowles, 2017).

**EVIDENCE** DOCUMENTARY EVIDENCE

**CONDITION INFORMATION**

CONDITION: NOT KNOWN CONDITION RATING: NOT RECORDED DESCRIPTION: None Recorded RELATED EVENT PRN: 45004 YEAR: 2017

**STATUS** None Recorded

**ASSOCIATED EVENTS**

GAT45004 Slate Industry of North Wales: Archaeological Assessment of Underground Features their Condition and Protection 2017

**ASSOCIATED ARTEFACTS**

FIND: None recorded COLLECTION: None recorded DESCRIPTION: None recorded

**SOURCES**

Report: Gwyn, D., & Knowles, J. 2017, Slate Industry of North Wales: Archaeological Assessment of Underground Features, their Condition and Protection, , , , GC405

Report: Gwyn, D., & Knowles, J. 2017, Slate Industry of North Wales: Archaeological Assessment of Underground Features, their Condition and Protection. Appendices, , , , GC405

, ,

**ARCHWILIO URL**

<https://archwilio.org.uk/arch/query/page.php?watprn=GAT81408>

---

**PRN** 81412

**NAME** Floor, Slate Mine, Foel Grochan

**NGR** SH77291068

**COMMUNITY** Corris

**PERIOD AND TYPE** MODERN, SLATE MINE, Sitetype ranking: 1

**SUMMARY** A disused mine floor.

**DESCRIPTION** An abandoned level in Foel Grochan slate mine (NPRN: 546481; PRN: 67512), at 188 metres AOD; worked from the south-west to the north-east, and evident as at opening in the hillside at SH 7729 1068. (Gwyn & Knowles, 2017)

**EVIDENCE** SUBTERRANEAN FEATURE

**CONDITION INFORMATION**

CONDITION: NOT KNOWN CONDITION RATING: NOT RECORDED DESCRIPTION: None Recorded RELATED EVENT PRN: 45004 YEAR: 2017

**STATUS** None Recorded

**ASSOCIATED EVENTS**

GAT45004 Slate Industry of North Wales: Archaeological Assessment of Underground Features their Condition and Protection 2017

**ASSOCIATED ARTEFACTS**

FIND: None recorded COLLECTION: None recorded DESCRIPTION: None recorded

**SOURCES**

Report: Gwyn, D., & Knowles, J. 2017, Slate Industry of North Wales: Archaeological Assessment of Underground Features, their Condition and Protection, , , , GC405

Report: Gwyn, D., & Knowles, J. 2017, Slate Industry of North Wales: Archaeological Assessment of Underground Features, their Condition and Protection. Appendices, , , , GC405

, ,

**ARCHWILIO URL**

<https://archwilio.org.uk/arch/query/page.php?watprn=GAT81412>

---

**PRN** 81413

**NAME** Floor, Slate Mine, Foel Grochan

**NGR** SH77291068

**COMMUNITY** Corris

**PERIOD AND TYPE** MODERN, SLATE MINE, Sitetype ranking: 1

**SUMMARY** A disused mine floor.

**DESCRIPTION** An abandoned level in Foel Grochan slate mine (NPRN: 546481; PRN: 67512), at 164 metres AOD; evident as an opening in the hillside at SH 7729 1068. (Gwyn & Knowles, 2017)

**EVIDENCE** SUBTERRANEAN FEATURE

**CONDITION INFORMATION**

CONDITION: NOT KNOWN CONDITION RATING: NOT RECORDED DESCRIPTION: None Recorded RELATED EVENT PRN: 45004 YEAR: 2017

**STATUS** None Recorded

**ASSOCIATED EVENTS**

GAT45004 Slate Industry of North Wales: Archaeological Assessment of Underground Features their Condition and Protection 2017

**ASSOCIATED ARTEFACTS**

FIND: None recorded COLLECTION: None recorded DESCRIPTION: None recorded

**SOURCES**

Report: Gwyn, D., & Knowles, J. 2017, Slate Industry of North Wales: Archaeological Assessment of Underground Features, their Condition and Protection, , , , GC405

Report: Gwyn, D., & Knowles, J. 2017, Slate Industry of North Wales: Archaeological Assessment of Underground Features, their Condition and Protection. Appendices, , , , GC405

, ,

**ARCHWILIO URL**

<https://archwilio.org.uk/arch/query/page.php?watprn=GAT81413>

---

**PRN** 8200

**NAME** Llefenni Trial Level, Corris

**NGR** SH76251034

**COMMUNITY** Corris

**PERIOD AND TYPE** MODERN, LEVEL, Sitetype ranking: 1

**SUMMARY**

**DESCRIPTION** Trial level

**EVIDENCE****CONDITION INFORMATION**

CONDITION: None Recorded CONDITION RATING: None Recorded DESCRIPTION: None Recorded RELATED EVENT PRN: YEAR:

**STATUS** None Recorded

**ASSOCIATED EVENTS**

GAT43505 Forest Enterprise Welsh Historic Assets Project: Dyfi Archaeological Assessment 1998

**ASSOCIATED ARTEFACTS**

FIND: None recorded COLLECTION: None recorded DESCRIPTION: None recorded

**SOURCES**

: , , , , ,

Brooks, I. & Price, J. 1999 , Dyfi Archaeological Assessment, FE WELSH HISTORIC ASSETS <1>

**ARCHWILIO URL**

<https://archwilio.org.uk/arch/query/page.php?watprn=GAT8200>

---

**PRN** 8250

**NAME** Braich Quarry Landscape, Corris

**NGR** SH77241061

**COMMUNITY** Corris

**PERIOD AND TYPE** MODERN, LANDSCAPE, Sitetype ranking: 1

**SUMMARY** Industrial landscape of Braich Quarry.

**DESCRIPTION** Industrial landscape of Braich Quarry.

**EVIDENCE**

**CONDITION INFORMATION**

CONDITION: None Recorded CONDITION RATING: None Recorded DESCRIPTION: None Recorded RELATED EVENT PRN: YEAR:

**STATUS** None Recorded

**ASSOCIATED EVENTS**

GAT43505 Forest Enterprise Welsh Historic Assets Project: Dyfi Archaeological Assessment 1998  
GAT45422 The Landscapes of Northwest Wales World Heritage Site Nomination 2019

**ASSOCIATED ARTEFACTS**

FIND: None recorded COLLECTION: None recorded DESCRIPTION: None recorded

**SOURCES**

Report: Hopewell, D. 2019, The Slate Landscape of Northwest Wales World Heritage Site Nomination: Field Survey and Character Area Production 2018-19, , , , GAT Report 1480

Brooks, I. & Price, J. 1999 , Dyfi Archaeological Assessment, FE WELSH HISTORIC ASSETS <1>

**ARCHWILIO URL**

<https://archwilio.org.uk/arch/query/page.php?watprn=GAT8250>

**PRN** 9282

**NAME** Crach-fynydd, Llanfihangel-y-Pennant

**NGR** SH76321231

**COMMUNITY** Corris

**PERIOD AND TYPE** UNKNOWN, BUILDING, Sitetype ranking: 1

**SUMMARY**

**DESCRIPTION** Building complex including 9283 - 9287.<1> Downgraded to category B 25/11/99. <2>.

**EVIDENCE**

**CONDITION INFORMATION**

CONDITION: None Recorded CONDITION RATING: None Recorded DESCRIPTION: None Recorded RELATED EVENT PRN: YEAR:

**STATUS** None Recorded

**ASSOCIATED EVENTS**

GAT43505 Forest Enterprise Welsh Historic Assets Project: Dyfi Archaeological Assessment 1998

**ASSOCIATED ARTEFACTS**

FIND: None recorded COLLECTION: None recorded DESCRIPTION: None recorded

**SOURCES**

: , , , , ,

Brooks, I. & Price, J. 1999 , Dyfi Archaeological Assessment, FE WELSH HISTORIC ASSETS <1>  
Earwood, C. 1999 , PRN 9282, FE WHA FILE <2>

**ARCHWILIO URL**

<https://archwilio.org.uk/arch/query/page.php?watprn=GAT9282>

---

**PRN** 9283

**NAME** Crach-fynydd Building 1, Corris

**NGR** SH76311233

**COMMUNITY** Corris

**PERIOD AND TYPE** UNKNOWN, BUILDING, Sitetype ranking: 1

**SUMMARY**

**DESCRIPTION** Building 6 x 5m with a possible extension or part cellar to the E (5 x 3.5m). Walls standing to 1.5m. Dry stone wall construction.<1> Downgraded to category B 25/11/99. <2>

**EVIDENCE**

**CONDITION INFORMATION**

CONDITION: None Recorded CONDITION RATING: None Recorded DESCRIPTION: None Recorded RELATED EVENT PRN: YEAR:

**STATUS** None Recorded

**ASSOCIATED EVENTS**

GAT43505 Forest Enterprise Welsh Historic Assets Project: Dyfi Archaeological Assessment 1998

**ASSOCIATED ARTEFACTS**

FIND: None recorded COLLECTION: None recorded DESCRIPTION: None recorded

**SOURCES**

: , , , , ,

Brooks, I. & Price, J. 1999 , Dyfi Archaeological Assessment, FE WELSH HISTORIC ASSETS <1>  
Earwood, C. 1999 , Prn 9283, FE WHA FILE <2>

**ARCHWILIO URL**

<https://archwilio.org.uk/arch/query/page.php?watprn=GAT9283>

---

**PRN** 9284

**NAME** Crach-fynydd Shed 1, Corris

**NGR** SH76311232

**COMMUNITY** Corris

**PERIOD AND TYPE** UNKNOWN, SHED, Sitetype ranking: 1

**SUMMARY**

**DESCRIPTION** Open fronted shed 4 x 2m standing to 1.7m. Partly cut in to hillside. Dry stone wall construction. <1> Downgraded to category B 25/11/99. <2>

**EVIDENCE**

**CONDITION INFORMATION**

CONDITION: None Recorded CONDITION RATING: None Recorded DESCRIPTION: None Recorded RELATED  
EVENT PRN: YEAR:

**STATUS** None Recorded

**ASSOCIATED EVENTS**

GAT43505 Forest Enterprise Welsh Historic Assets Project: Dyfi Archaeological Assessment 1998

**ASSOCIATED ARTEFACTS**

FIND: None recorded COLLECTION: None recorded DESCRIPTION: None recorded

**SOURCES**

: , , , , ,

Brooks, I. & Price, J. 1999 , Dyfi Archaeological Assessment, FE WELSH HISTORIC ASSETS <1>  
Earwood, C. 1999 , Prn 9284, FE WHA FILE <2>

**ARCHWILIO URL**

<https://archwilio.org.uk/arch/query/page.php?watprn=GAT9284>

---

**PRN** 9285

**NAME** Crach-fynydd Building 2, Corris

**NGR** SH76321231

**COMMUNITY** Corris

**PERIOD AND TYPE** UNKNOWN, BUILDING, Sitetype ranking: 1

**SUMMARY**

**DESCRIPTION** Building 8 x 4m standing to 1.5m. Dry stone wall construction. Butt joint to both 12903 and 12905. <1> Downgraded to category B 25/11/99. <2>

**EVIDENCE**

**CONDITION INFORMATION**

CONDITION: None Recorded CONDITION RATING: None Recorded DESCRIPTION: None Recorded RELATED  
EVENT PRN: YEAR:

**STATUS** None Recorded

**ASSOCIATED EVENTS**

GAT43505 Forest Enterprise Welsh Historic Assets Project: Dyfi Archaeological Assessment 1998

**ASSOCIATED ARTEFACTS**

FIND: None recorded COLLECTION: None recorded DESCRIPTION: None recorded

**SOURCES**

: , , , , ,

Brooks, I. & Price, J. 1999 , Dyfi Archaeological Assessment, FE WELSH HISTORIC ASSETS <1>  
Earwood, C. 1999 , Prn 9285, FE WHA FILE <2>

**ARCHWILIO URL**

<https://archwilio.org.uk/arch/query/page.php?watprn=GAT9285>

---

**PRN** 9286

**NAME** Crach-fynydd Building 4, Corris

**NGR** SH76321231

**COMMUNITY** Corris

**PERIOD AND TYPE** UNKNOWN, BARN, Sitetype ranking: 1

#### **SUMMARY**

**DESCRIPTION** Building 6 x 5m standing to 2.5m in places. Dry stone wall construction. Two slit windows in S wall. <1> Downgraded to category B 25/11/99. <2>

#### **EVIDENCE**

#### **CONDITION INFORMATION**

CONDITION: None Recorded CONDITION RATING: None Recorded DESCRIPTION: None Recorded RELATED EVENT PRN: YEAR:

**STATUS** None Recorded

#### **ASSOCIATED EVENTS**

GAT43505 Forest Enterprise Welsh Historic Assets Project: Dyfi Archaeological Assessment 1998

#### **ASSOCIATED ARTEFACTS**

FIND: None recorded COLLECTION: None recorded DESCRIPTION: None recorded

#### **SOURCES**

: , , , , ,

Brooks, I. & Price, J. 1999 , Dyfi Archaeological Assessment, FE WELSH HISTORIC ASSETS <1>

Earwood, C. 1999 , Prn 9286, FE WHA FILE <2>

#### **ARCHWILIO URL**

<https://archwilio.org.uk/arch/query/page.php?watprn=GAT9286>

**PRN** 9287

**NAME** Crach-fynydd Shed 2, Corris

**NGR** SH76321231

**COMMUNITY** Corris

**PERIOD AND TYPE** UNKNOWN, SHED, Sitetype ranking: 1

#### **SUMMARY**

**DESCRIPTION** Lean to shed 2 x 3.5m on S wall of 12905 standing to 0.5m. Dry stone wall construction.

#### **EVIDENCE**

#### **CONDITION INFORMATION**

CONDITION: None Recorded CONDITION RATING: None Recorded DESCRIPTION: None Recorded RELATED EVENT PRN: YEAR:

**STATUS** None Recorded

#### **ASSOCIATED EVENTS**

GAT43505 Forest Enterprise Welsh Historic Assets Project: Dyfi Archaeological Assessment 1998

#### **ASSOCIATED ARTEFACTS**



FIND: None recorded COLLECTION: None recorded DESCRIPTION: None recorded

**SOURCES**

: , , , , ,

Brooks, I. & Price, J. 1999 , Dyfi Archaeological Assessment, FE WELSH HISTORIC ASSETS <1>

**ARCHWILIO URL**

<https://archwilio.org.uk/arch/query/page.php?watprn=GAT9287>

---

**PRN** 9288

**NAME** Crach-fynydd Building 3, Corris

**NGR** SH76291229

**COMMUNITY** Corris

**PERIOD AND TYPE** UNKNOWN, BUILDING, Sitetype ranking: 1

**SUMMARY**

**DESCRIPTION** Building on OS 2nd Edition. No structure survives. New Mill, building now destroyed. (Evans and Burnett, 2013)

**EVIDENCE**

**CONDITION INFORMATION**

CONDITION: None Recorded CONDITION RATING: None Recorded DESCRIPTION: None Recorded RELATED EVENT PRN: YEAR:

**STATUS** None Recorded

**ASSOCIATED EVENTS**

GAT43505 Forest Enterprise Welsh Historic Assets Project: Dyfi Archaeological Assessment 1998

GAT44907 Medieval and Post-Medieval Mills. Scheduling Enhancement 2012-13, Meirionnydd. Part 01: Report and Gazetteer. 2013

**ASSOCIATED ARTEFACTS**

FIND: None recorded COLLECTION: None recorded DESCRIPTION: None recorded

**SOURCES**

Report: Evans, R., and Burnett, A. 2013, Medieval and Post-Medieval Mills. Scheduling Enhancement 2012-13, Meirionnydd. Part 01: Report and Gazetteer., , , Report No. 1124

Brooks, I. & Price, J. 1999 , Dyfi Archaeological Assessment, FE WELSH HISTORIC ASSETS <1>

**ARCHWILIO URL**

<https://archwilio.org.uk/arch/query/page.php?watprn=GAT9288>

---

**PRN** 9289

**NAME** Fron Fraith Spoil Tip, Corris

**NGR** SH75941254

**COMMUNITY** Corris

**PERIOD AND TYPE** MODERN, SPOIL TIP, Sitetype ranking: 1

**SUMMARY**

**DESCRIPTION** Waste tip to 9288

**EVIDENCE**

**CONDITION INFORMATION**

CONDITION: None Recorded CONDITION RATING: None Recorded DESCRIPTION: None Recorded RELATED EVENT PRN: YEAR:

**STATUS** None Recorded

**ASSOCIATED EVENTS**

GAT43505 Forest Enterprise Welsh Historic Assets Project: Dyfi Archaeological Assessment 1998

**ASSOCIATED ARTEFACTS**

FIND: None recorded COLLECTION: None recorded DESCRIPTION: None recorded

**SOURCES**

: , , , , ,

Brooks, I. & Price, J. 1999 , Dyfi Archaeological Assessment, FE WELSH HISTORIC ASSETS <1>

**ARCHWILIO URL**

<https://archwilio.org.uk/arch/query/page.php?watprn=GAT9289>

---

**PRN** 9290

**NAME** Fron Fraith Quarry, Corris

**NGR** SH75891252

**COMMUNITY** Corris

**PERIOD AND TYPE** MODERN, QUARRY, Sitetype ranking: 1

**SUMMARY**

**DESCRIPTION** Quarry not visited

**EVIDENCE**

**CONDITION INFORMATION**

CONDITION: None Recorded CONDITION RATING: None Recorded DESCRIPTION: None Recorded RELATED EVENT PRN: YEAR:

**STATUS** None Recorded

**ASSOCIATED EVENTS**

GAT43505 Forest Enterprise Welsh Historic Assets Project: Dyfi Archaeological Assessment 1998

**ASSOCIATED ARTEFACTS**

FIND: None recorded COLLECTION: None recorded DESCRIPTION: None recorded

**SOURCES**

: , , , , ,

Brooks, I. & Price, J. 1999 , Dyfi Archaeological Assessment, FE WELSH HISTORIC ASSETS <1>

**ARCHWILIO URL**

<https://archwilio.org.uk/arch/query/page.php?watprn=GAT9290>

---

**PRN** 9292

**NAME** Cwm Yr Hengae Level 1, Corris

**NGR** SH76151028

**COMMUNITY** Corris

**PERIOD AND TYPE** MODERN, LEVEL, Sitetype ranking: 1

**SUMMARY**

**DESCRIPTION** Not visited

**EVIDENCE**

**CONDITION INFORMATION**

CONDITION: None Recorded CONDITION RATING: None Recorded DESCRIPTION: None Recorded RELATED EVENT PRN: YEAR:

**STATUS** None Recorded

**ASSOCIATED EVENTS**

GAT43505 Forest Enterprise Welsh Historic Assets Project: Dyfi Archaeological Assessment 1998

**ASSOCIATED ARTEFACTS**

FIND: None recorded COLLECTION: None recorded DESCRIPTION: None recorded

**SOURCES**

: , , , , ,

Brooks, I. & Price, J. 1999 , Dyfi Archaeological Assessment, FE WELSH HISTORIC ASSETS <1>

**ARCHWILIO URL**

<https://archwilio.org.uk/arch/query/page.php?watprn=GAT9292>

**PRN** 9293

**NAME** Cam-bergi Quarry Incline, Corris

**NGR** SH76381061

**COMMUNITY** Corris

**PERIOD AND TYPE** MODERN, INCLINED PLANE, Sitetype ranking: 1

**SUMMARY**

**DESCRIPTION** Linear hollow up to 0.5m deep and 2m wide at its base. At top of slope 4m wide. Feature extends beyond Forest Area.

**EVIDENCE**

**CONDITION INFORMATION**

CONDITION: None Recorded CONDITION RATING: None Recorded DESCRIPTION: None Recorded RELATED EVENT PRN: YEAR:

**STATUS** None Recorded

**ASSOCIATED EVENTS**

GAT43505 Forest Enterprise Welsh Historic Assets Project: Dyfi Archaeological Assessment 1998

**ASSOCIATED ARTEFACTS**

FIND: None recorded COLLECTION: None recorded DESCRIPTION: None recorded

**SOURCES**

: , , , , ,

Brooks, I. & Price, J. 1999 , Dyfi Archaeological Assessment, FE WELSH HISTORIC ASSETS <1>

**ARCHWILIO URL**

<https://archwilio.org.uk/arch/query/page.php?watprn=GAT9293>

---

**PRN** 9294

**NAME** Tafarn-fach, Corris

**NGR** SH76311058

**COMMUNITY** Corris

**PERIOD AND TYPE** MODERN, BANK (EARTHWORK), Sitetype ranking: 1

**SUMMARY**

**DESCRIPTION** Bank 3m wide and up to 1.5m high merging with bank parallel with 9294.

**EVIDENCE****CONDITION INFORMATION**

CONDITION: None Recorded CONDITION RATING: None Recorded DESCRIPTION: None Recorded RELATED EVENT PRN: YEAR:

**STATUS** None Recorded

**ASSOCIATED EVENTS**

GAT43505 Forest Enterprise Welsh Historic Assets Project: Dyfi Archaeological Assessment 1998

**ASSOCIATED ARTEFACTS**

FIND: None recorded COLLECTION: None recorded DESCRIPTION: None recorded

**SOURCES**

: , , , , ,

Brooks, I. & Price, J. 1999 , Dyfi Archaeological Assessment, FE WELSH HISTORIC ASSETS <1>

**ARCHWILIO URL**

<https://archwilio.org.uk/arch/query/page.php?watprn=GAT9294>

---

**PRN** 9295

**NAME** Cwm Yr Hengae Waste Tips, Corris

**NGR** SH76171029

**COMMUNITY** Corris

**PERIOD AND TYPE** MODERN, SPOIL TIP, Sitetype ranking: 1

**SUMMARY**

**DESCRIPTION** Waste tip to 9292

**EVIDENCE****CONDITION INFORMATION**

CONDITION: None Recorded CONDITION RATING: None Recorded DESCRIPTION: None Recorded RELATED

EVENT PRN: YEAR:

**STATUS** None Recorded

**ASSOCIATED EVENTS**

GAT43505 Forest Enterprise Welsh Historic Assets Project: Dyfi Archaeological Assessment 1998

**ASSOCIATED ARTEFACTS**

FIND: None recorded COLLECTION: None recorded DESCRIPTION: None recorded

**SOURCES**

: , , , , ,

Brooks, I. & Price, J. 1999 , Dyfi Archaeological Assessment, FE WELSH HISTORIC ASSETS <1>

**ARCHWILIO URL**

<https://archwilio.org.uk/arch/query/page.php?watprn=GAT9295>

---

**PRN** 9296

**NAME** Braich Quarry, Corris

**NGR** SH77291068

**COMMUNITY** Corris

**PERIOD AND TYPE** MODERN, QUARRY, Sitetype ranking: 1

**SUMMARY** Braich Quarry, Corris

**DESCRIPTION** Quarry complex including 9297 - 9307.<1> Downgraded by Forest Enterprise to category B 25/11/99. <2> Quarry consists of adits and openings at the top of a series of massive underground chambers up to 800ft deep plus winches cranes etc. Value of area [Foel grochan, north-east]: A. (Hopewell 2019).

**EVIDENCE**

**CONDITION INFORMATION**

CONDITION: None Recorded CONDITION RATING: None Recorded DESCRIPTION: None Recorded RELATED EVENT PRN: YEAR:

**STATUS** None Recorded

**ASSOCIATED EVENTS**

GAT43505 Forest Enterprise Welsh Historic Assets Project: Dyfi Archaeological Assessment 1998

GAT45422 The Landscapes of Northwest Wales World Heritage Site Nomination 2019

**ASSOCIATED ARTEFACTS**

FIND: None recorded COLLECTION: None recorded DESCRIPTION: None recorded

**SOURCES**

Report: Hopewell, D. 2019, The Slate Landscape of Northwest Wales World Heritage Site Nomination: Field Survey and Character Area Production 2018-19, , , , GAT Report 1480

Brooks, I. & Price, J. 1999 , Dyfi Archaeological Assessment, FE WELSH HISTORIC ASSETS <1>

Earwood, C. 1999 , Prn 9296, FE WHA FILE <2>

**ARCHWILIO URL**

<https://archwilio.org.uk/arch/query/page.php?watprn=GAT9296>

---

**PRN** 9299

**NAME** Braich Quarry Building 3, Corris

**NGR** SH7736310698

**COMMUNITY** Corris

**PERIOD AND TYPE** MODERN, BUILDING, Sitetype ranking: 1

**SUMMARY** Rectangular building, possibly a magazine

**DESCRIPTION** Building 4 x 4m with subdivision in NE corner of 2 x 2m. Standing to 1.5m. Dry stone wall construction. Stands on a built stone platform. <1> The site can be seen on OS 2nd Edition. (Evans and Burnett, 2013) NGR Corrected from SH77321071 (Hopewell 2019).

**EVIDENCE**

**CONDITION INFORMATION**

CONDITION: None Recorded CONDITION RATING: None Recorded DESCRIPTION: None Recorded RELATED EVENT PRN: YEAR:

**STATUS** None Recorded

**ASSOCIATED EVENTS**

GAT43505 Forest Enterprise Welsh Historic Assets Project: Dyfi Archaeological Assessment 1998

GAT44907 Medieval and Post-Medieval Mills. Scheduling Enhancement 2012-13, Meirionnydd. Part 01: Report and Gazetteer. 2013

GAT45422 The Landscapes of Northwest Wales World Heritage Site Nomination 2019

**ASSOCIATED ARTEFACTS**

FIND: None recorded COLLECTION: None recorded DESCRIPTION: None recorded

**SOURCES**

Report: Evans, R., and Burnett, A. 2013, Medieval and Post-Medieval Mills. Scheduling Enhancement 2012-13, Meirionnydd. Part 01: Report and Gazetteer., , , Report No. 1124

Report: Hopewell, D. 2019, The Slate Landscape of Northwest Wales World Heritage Site Nomination: Field Survey and Character Area Production 2018-19, , , , GAT Report 1480

Brooks, I. & Price, J. 1999 , Dyfi Archaeological Assessment, FE WELSH HISTORIC ASSETS <1>

**ARCHWILIO URL**

<https://archwilio.org.uk/arch/query/page.php?watprn=GAT9299>

**PRN** 9300

**NAME** Braich Quarry Building 1, Corris

**NGR** SH7732010722

**COMMUNITY** Corris

**PERIOD AND TYPE** MODERN, BUILDING, Sitetype ranking: 1

**SUMMARY** Rectangular building, one wall with the fireplace remains

**DESCRIPTION** Building 4 x 4m with only NW wall surviving to 2.5m. Rest of building footings only with a paved floor. Slanting wall contains a fire place and chimney. <1> NGR Corrected from SH77301071 (Hopewell 2019).

**EVIDENCE**

**CONDITION INFORMATION**

CONDITION: None Recorded CONDITION RATING: None Recorded DESCRIPTION: None Recorded RELATED EVENT PRN: YEAR:

**STATUS** None Recorded

**ASSOCIATED EVENTS**

GAT43505 Forest Enterprise Welsh Historic Assets Project: Dyfi Archaeological Assessment 1998  
GAT45422 The Landscapes of Northwest Wales World Heritage Site Nomination 2019

**ASSOCIATED ARTEFACTS**

FIND: None recorded COLLECTION: None recorded DESCRIPTION: None recorded

**SOURCES**

Report: Hopewell, D. 2019, The Slate Landscape of Northwest Wales World Heritage Site Nomination: Field Survey and Character Area Production 2018-19, , , , GAT Report 1480

Brooks, I. & Price, J. 1999 , Dyfi Archaeological Assessment, FE WELSH HISTORIC ASSETS <1>

**ARCHWILIO URL**

<https://archwilio.org.uk/arch/query/page.php?watprn=GAT9300>

---

**PRN** 9302

**NAME** Braich Quarry 3, Corris

**NGR** SH77281067

**COMMUNITY** Corris

**PERIOD AND TYPE** MODERN, QUARRY, Sitetype ranking: 1

**SUMMARY** Opening at top of very large underground chamber

**DESCRIPTION** Quarry linked to 9301 and 9303 by tunnels.<1> Downgraded to category B 25/11/99. <2> Opening at top of very large underground chamber (Hopewell 2019). An abandoned chamber in Foel Grochan slate mine (NPRN: 546481; PRN: 67512), worked below Floor 8, the last chamber worked underground in any Welsh slate mine, now partly below water. A ladder, 40 m high, is mainly below water. A steel gantry spans the chamber to give access to the anchorage of air powered cableway. The cableway is complete with air winches used to operate it, one of which was supplied by G. Dusterloh of Germany. There is evidence in the form of the chamber sides of the chain-saw which was latterly used to extract blocks (Gwyn & Knowles 2017).

**EVIDENCE** DOCUMENTARY EVIDENCE

**CONDITION INFORMATION**

CONDITION: NOT KNOWN CONDITION RATING: NOT RECORDED DESCRIPTION: RELATED EVENT PRN: 45004  
YEAR: 2017

**STATUS** None Recorded

**ASSOCIATED EVENTS**

GAT43505 Forest Enterprise Welsh Historic Assets Project: Dyfi Archaeological Assessment 1998  
GAT45422 The Landscapes of Northwest Wales World Heritage Site Nomination 2019  
GAT45004 Slate Industry of North Wales: Archaeological Assessment of Underground Features their Condition and Protection 2017

**ASSOCIATED ARTEFACTS**

FIND: None recorded COLLECTION: None recorded DESCRIPTION: None recorded

**SOURCES**

Report: Hopewell, D. 2019, The Slate Landscape of Northwest Wales World Heritage Site Nomination: Field Survey and Character Area Production 2018-19, , , , GAT Report 1480

Report: Gwyn, D., & Knowles, J. 2017, Slate Industry of North Wales: Archaeological Assessment of

Underground Features, their Condition and Protection, , , , GC405  
Report: Gwyn, D., & Knowles, J. 2017, Slate Industry of North Wales: Archaeological Assessment of Underground Features, their Condition and Protection. Appendices, , , , GC405

Brooks, I. & Price, J. 1999 , Dyfi Archaeological Assessment, FE WELSH HISTORIC ASSETS <1>  
Earwood, C. 1999 , Prn 9302, FE WHA FILE <2>

**ARCHWILIO URL**

<https://archwilio.org.uk/arch/query/page.php?watprn=GAT9302>

---

**PRN** 9303

**NAME** Braich Quarry 4, Corris

**NGR** SH77261065

**COMMUNITY** Corris

**PERIOD AND TYPE** MODERN, QUARRY, Sitetype ranking: 1

**SUMMARY** Opening at top of very large underground chamber

**DESCRIPTION** Quarry linked to 9302 and 9304 by tunnels.<1> Downgraded to category B 25/11/99. <2> Opening at top of very large underground chamber (Hopewell 2019). A chamber in Foel Grochan slate mine (NPRN: 546481; PRN: 67512), rising from floor 6 to surface (Gwyn & Knowles 2017).

**EVIDENCE** DOCUMENTARY EVIDENCE

**CONDITION INFORMATION**

CONDITION: NOT KNOWN CONDITION RATING: NOT RECORDED DESCRIPTION: RELATED EVENT PRN: 45004  
YEAR: 2017

**STATUS** None Recorded

**ASSOCIATED EVENTS**

GAT43505 Forest Enterprise Welsh Historic Assets Project: Dyfi Archaeological Assessment 1998

GAT45422 The Landscapes of Northwest Wales World Heritage Site Nomination 2019

GAT45004 Slate Industry of North Wales: Archaeological Assessment of Underground Features their Condition and Protection 2017

**ASSOCIATED ARTEFACTS**

FIND: None recorded COLLECTION: None recorded DESCRIPTION: None recorded

**SOURCES**

Report: Hopewell, D. 2019, The Slate Landscape of Northwest Wales World Heritage Site Nomination: Field Survey and Character Area Production 2018-19, , , , GAT Report 1480

Report: Gwyn, D., & Knowles, J. 2017, Slate Industry of North Wales: Archaeological Assessment of Underground Features, their Condition and Protection, , , , GC405

Report: Gwyn, D., & Knowles, J. 2017, Slate Industry of North Wales: Archaeological Assessment of Underground Features, their Condition and Protection. Appendices, , , , GC405

Brooks, I. & Price, J. 1999 , Dyfi Archaeological Assessment, FE WELSH HISTORIC ASSETS <1>  
Earwood, C. 1999 , Prn 9303, FE WHA FILE <2>

**ARCHWILIO URL**

<https://archwilio.org.uk/arch/query/page.php?watprn=GAT9303>

---

**PRN** 9304

**NAME** Braich Quarry I, Corris



**NGR** SH77231063

**COMMUNITY** Corris

**PERIOD AND TYPE** MODERN, QUARRY, Sitetype ranking: 1

**SUMMARY** Opening at top of very large underground chamber

**DESCRIPTION** Quarry linked to 9303 and 9305 by tunnels.<1> Downgraded to category B 25/11/99. <2> Opening at top of very large underground chamber (Hopewell 2019). An abandoned chamber in Foel Grochan slate mine (NPRN: 546481; PRN: 67512), rising approximately 140m from Floor 8 to daylight above floor 4 at SH 7723 1063. It contains a former steam winch converted to run on compressed air on Floor 4. In a sub-level between Floor 4 and Floor 5 is a hand-winch from Bryn Eglwys slate quarry together with a ladder, explosives and other tools (Gwyn & Knowles 2017).

**EVIDENCE** DOCUMENTARY EVIDENCE

**CONDITION INFORMATION**

CONDITION: NOT KNOWN CONDITION RATING: NOT RECORDED DESCRIPTION: RELATED EVENT PRN: 45004 YEAR: 2017

**STATUS** None Recorded

**ASSOCIATED EVENTS**

GAT43505 Forest Enterprise Welsh Historic Assets Project: Dyfi Archaeological Assessment 1998

GAT45422 The Landscapes of Northwest Wales World Heritage Site Nomination 2019

GAT45004 Slate Industry of North Wales: Archaeological Assessment of Underground Features their Condition and Protection 2017

**ASSOCIATED ARTEFACTS**

FIND: None recorded COLLECTION: None recorded DESCRIPTION: None recorded

**SOURCES**

Report: Hopewell, D. 2019, The Slate Landscape of Northwest Wales World Heritage Site Nomination: Field Survey and Character Area Production 2018-19, , , , GAT Report 1480

Report: Gwyn, D., & Knowles, J. 2017, Slate Industry of North Wales: Archaeological Assessment of Underground Features, their Condition and Protection, , , , GC405

Report: Gwyn, D., & Knowles, J. 2017, Slate Industry of North Wales: Archaeological Assessment of Underground Features, their Condition and Protection. Appendices, , , , GC405

Brooks, I. & Price, J. 1999 , Dyfi Archaeological Assessment, FE WELSH HISTORIC ASSETS <1>

Earwood, C. 1999 , Prn 9304, FE WHA FILE <2>

**ARCHWILIO URL**

<https://archwilio.org.uk/arch/query/page.php?watprn=GAT9304>

---

**PRN** 9305

**NAME** Braich Quarry 5, Corris

**NGR** SH77191061

**COMMUNITY** Corris

**PERIOD AND TYPE** MODERN, QUARRY, Sitetype ranking: 1

**SUMMARY** Opening at top of very large underground chamber

**DESCRIPTION** Quarry linked to 9304 by tunnel.<1> Downgraded to category B 25/11/99. <2> Opening at top of very large underground chamber (Hopewell 2019). A chamber in Foel Grochan slate mine (NPRN: 546481; PRN: 67512), rising from floor 8 to surface at SH 7719 106 (Gwyn & Knowles 2017).

**EVIDENCE** DOCUMENTARY EVIDENCE

**CONDITION INFORMATION**

CONDITION: NOT KNOWN CONDITION RATING: NOT RECORDED DESCRIPTION: None Recorded RELATED  
EVENT PRN: 45004 YEAR: 2017

**STATUS** None Recorded

**ASSOCIATED EVENTS**

GAT43505 Forest Enterprise Welsh Historic Assets Project: Dyfi Archaeological Assessment 1998  
GAT45422 The Landscapes of Northwest Wales World Heritage Site Nomination 2019  
GAT45004 Slate Industry of North Wales: Archaeological Assessment of Underground Features their Condition  
and Protection 2017

**ASSOCIATED ARTEFACTS**

FIND: None recorded COLLECTION: None recorded DESCRIPTION: None recorded

**SOURCES**

Report: Hopewell, D. 2019, The Slate Landscape of Northwest Wales World Heritage Site Nomination: Field  
Survey and Character Area Production 2018-19, , , GAT Report 1480  
Report: Gwyn, D., & Knowles, J. 2017, Slate Industry of North Wales: Archaeological Assessment of  
Underground Features, their Condition and Protection, , , GC405  
Report: Gwyn, D., & Knowles, J. 2017, Slate Industry of North Wales: Archaeological Assessment of  
Underground Features, their Condition and Protection. Appendices, , , GC405

Brooks, I. & Price, J. 1999 , Dyfi Archaeological Assessment, FE WELSH HISTORIC ASSETS <1>  
Earwood, C. 1999 , Prn 9305, FE WHA FILE <2>

**ARCHWILIO URL**

<https://archwilio.org.uk/arch/query/page.php?watprn=GAT9305>

---

**PRN** 9306

**NAME** Braich Quarry Spoil Tip 1, Corris

**NGR** SH77241068

**COMMUNITY** Corris

**PERIOD AND TYPE** MODERN, SPOIL TIP, Sitetype ranking: 1

**SUMMARY** Slate tip

**DESCRIPTION** Waste tip for 9304

**EVIDENCE**

**CONDITION INFORMATION**

CONDITION: None Recorded CONDITION RATING: None Recorded DESCRIPTION: None Recorded RELATED  
EVENT PRN: YEAR:

**STATUS** None Recorded

**ASSOCIATED EVENTS**

GAT43505 Forest Enterprise Welsh Historic Assets Project: Dyfi Archaeological Assessment 1998  
GAT45422 The Landscapes of Northwest Wales World Heritage Site Nomination 2019

**ASSOCIATED ARTEFACTS**

FIND: None recorded COLLECTION: None recorded DESCRIPTION: None recorded

**SOURCES**

Report: Hopewell, D. 2019, The Slate Landscape of Northwest Wales World Heritage Site Nomination: Field Survey and Character Area Production 2018-19, , , , GAT Report 1480

Brooks, I. & Price, J. 1999 , Dyfi Archaeological Assessment, FE WELSH HISTORIC ASSETS <1>

**ARCHWILIO URL**

<https://archwilio.org.uk/arch/query/page.php?watprn=GAT9306>

---

**PRN** 9307

**NAME** Braich Quarry Spoil Tip 2, Corris

**NGR** SH77201065

**COMMUNITY** Corris

**PERIOD AND TYPE** MODERN, SPOIL TIP, Sitetype ranking: 1

**SUMMARY** Slate tip.

**DESCRIPTION** Waste tip for 9305

**EVIDENCE****CONDITION INFORMATION**

CONDITION: None Recorded CONDITION RATING: None Recorded DESCRIPTION: None Recorded RELATED EVENT PRN: YEAR:

**STATUS** None Recorded

**ASSOCIATED EVENTS**

GAT43505 Forest Enterprise Welsh Historic Assets Project: Dyfi Archaeological Assessment 1998

GAT45422 The Landscapes of Northwest Wales World Heritage Site Nomination 2019

**ASSOCIATED ARTEFACTS**

FIND: None recorded COLLECTION: None recorded DESCRIPTION: None recorded

**SOURCES**

Report: Hopewell, D. 2019, The Slate Landscape of Northwest Wales World Heritage Site Nomination: Field Survey and Character Area Production 2018-19, , , , GAT Report 1480

Brooks, I. & Price, J. 1999 , Dyfi Archaeological Assessment, FE WELSH HISTORIC ASSETS <1>

**ARCHWILIO URL**

<https://archwilio.org.uk/arch/query/page.php?watprn=GAT9307>

---

**PRN** 9308

**NAME** Mynydd Y Waun Boundary Stone, Corris

**NGR** SH75871320

**COMMUNITY** Corris

**PERIOD AND TYPE** UNKNOWN, BOUNDARY STONE, Sitetype ranking: 1

**SUMMARY**

**DESCRIPTION** Not visited

**EVIDENCE**

**CONDITION INFORMATION**

CONDITION: None Recorded CONDITION RATING: None Recorded DESCRIPTION: None Recorded RELATED EVENT PRN: YEAR:

**STATUS** None Recorded

**ASSOCIATED EVENTS**

GAT43505 Forest Enterprise Welsh Historic Assets Project: Dyfi Archaeological Assessment 1998

**ASSOCIATED ARTEFACTS**

FIND: None recorded COLLECTION: None recorded DESCRIPTION: None recorded

**SOURCES**

: , , , , ,

Brooks, I. & Price, J. 1999 , Dyfi Archaeological Assessment, FE WELSH HISTORIC ASSETS <1>

**ARCHWILIO URL**

<https://archwilio.org.uk/arch/query/page.php?watprn=GAT9308>

---

**PRN** 9354

**NAME** Fron Fawr Waste Tip, Corris

**NGR** SH75881145

**COMMUNITY** Corris

**PERIOD AND TYPE** MODERN, SPOIL TIP, Sitetype ranking: 1

**SUMMARY**

**DESCRIPTION** Waste tip for 20868

**EVIDENCE****CONDITION INFORMATION**

CONDITION: None Recorded CONDITION RATING: None Recorded DESCRIPTION: None Recorded RELATED EVENT PRN: YEAR:

**STATUS** None Recorded

**ASSOCIATED EVENTS**

GAT43505 Forest Enterprise Welsh Historic Assets Project: Dyfi Archaeological Assessment 1998

**ASSOCIATED ARTEFACTS**

FIND: None recorded COLLECTION: None recorded DESCRIPTION: None recorded

**SOURCES**

: , , , , ,

Brooks, I. & Price, J. 1999 , Dyfi Archaeological Assessment, FE WELSH HISTORIC ASSETS <1>

**ARCHWILIO URL**

<https://archwilio.org.uk/arch/query/page.php?watprn=GAT9354>

---

**PRN** 9355

**NAME** Braich Quarry Building 2, Corris

**NGR** SH7733110719

**COMMUNITY** Corris

**PERIOD AND TYPE** MODERN, BUILDING, Sitetype ranking: 1

**SUMMARY** Possible remains of building

**DESCRIPTION** Footing of buildings 3 x 6m on edge of waste tip. Location uncertain, fragmentary walls at revised NGR from SH77301070 (Hopewell 2019).

**EVIDENCE**

**CONDITION INFORMATION**

CONDITION: None Recorded CONDITION RATING: None Recorded DESCRIPTION: None Recorded RELATED EVENT PRN: YEAR:

**STATUS** None Recorded

**ASSOCIATED EVENTS**

GAT43505 Forest Enterprise Welsh Historic Assets Project: Dyfi Archaeological Assessment 1998

GAT45422 The Landscapes of Northwest Wales World Heritage Site Nomination 2019

**ASSOCIATED ARTEFACTS**

FIND: None recorded COLLECTION: None recorded DESCRIPTION: None recorded

**SOURCES**

Report: Hopewell, D. 2019, The Slate Landscape of Northwest Wales World Heritage Site Nomination: Field Survey and Character Area Production 2018-19, , , , GAT Report 1480

Brooks, I. & Price, J. 1999 , Dyfi Archaeological Assessment, FE WELSH HISTORIC ASSETS <1>

**ARCHWILIO URL**

<https://archwilio.org.uk/arch/query/page.php?watprn=GAT9355>

---

Key to Abbreviations and Terms

**GAT:** Gwynedd Archaeological Trust; **HER:** Historic Environment Record; **PRN:** Primary Reference Number, each site and event is given a unique PRN; **NAME:** The common name given to the site; **NGR:** Ordnance Survey National Grid Reference; **COMMUNITY:** The community council in which the site is located; **PERIOD:** The period to which the site belongs; **TYPE:** Describes the site type e.g. CASTLE; **SITE TYPE RANKING:** Indicates the preferred site type interpretation, Rank 1 being the highest; **SUMMARY:** A short, unreferenced site summary written by HER staff; **DESCRIPTION:** Detailed site notes compiled from various sources; **EVIDENCE:** The physical remains of a site, or the means by which a site has been identified; **CONDITION INFORMATION:** The condition of the site at the time of assessment; **STATUS:** The legal status of the site, e.g. Scheduled Ancient Monument; **ASSOCIATED EVENTS:** The details of archaeological investigations relating to the site, e.g. EXCAVATION; **ASSOCIATED ARTEFACTS:** Describes any finds associated with the site; **SOURCES:** The bibliographic references relating to the site

---

Printed 06.29.21 (15:06) - HTML file produced from GAT HER, GAT file number 1482.

Gwynedd Archaeological Trust, Craig Beuno, Garth Road, Bangor LL57 2RT.

tel (01248) 352535, fax (01248) 370925, email [her@heneb.co.uk](mailto:her@heneb.co.uk), website [www.heneb.co.uk](http://www.heneb.co.uk)

Archaeological data from the Gwynedd Historic Environment Record, supplied by Gwynedd Archaeological Trust in partnership with Local Authorities, Cadw and partners of HEDS, GAT, 2020.