

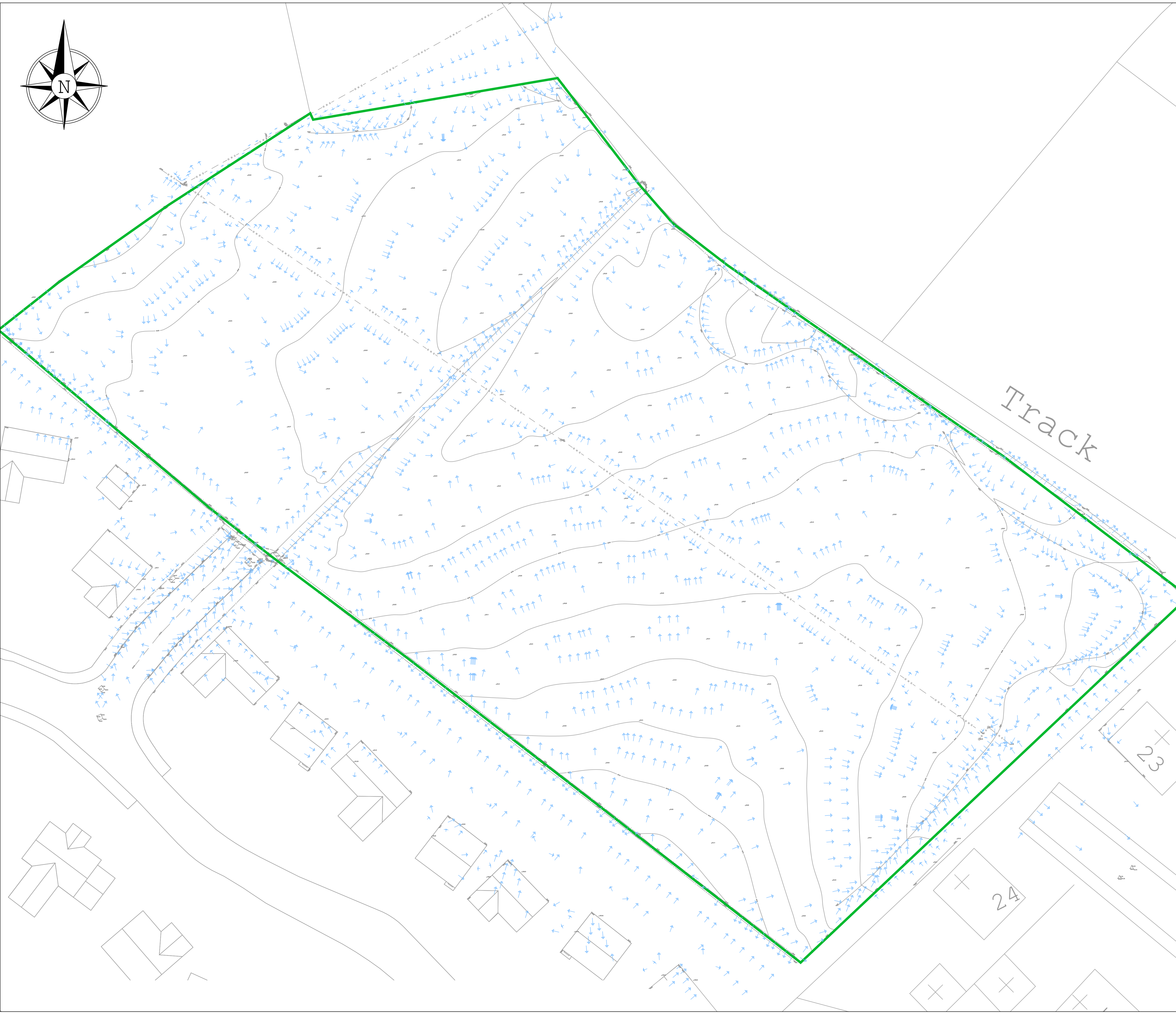


GENERAL

- G1 DO NOT SCALE FROM THIS DRAWING.
- G2 ALL LEVELS IN METRES UNLESS NOTED OTHERWISE ON DRAWING.

LEGEND

-  DENOTES ROUTE OF EXISTING SURFACE WATER RUN OFF
-  DENOTES PROPOSED SITE BOUNDARY



P01	29.09.2023	FIRST ISSUE	KB	BT	KB
REV	DATE	DESCRIPTION	BY	CHK	APP
DRAWING STATUS: PRELIMINARY					
CLIENT: DU CONSTRUCTION					
ARCHITECT: SAER ARCHITECTS					
PROJECT: GWEL Y LLAN, LLANDEGFAN					
TITLE: EXISTING FLOOD ROUTING PLAN.					
STATUS: S2	PROJECT No: 292	004		REV: P01	
SCALE @ A1: 1:250	DESIGNED: BT	DRAWN: KB	CHECKED: BT	APPROVED: BT	DATE: SEPTEMBER 2023

MÓN CIVILS
LIMITED